DRAWN BY	RDB	CHECKED BY	BH	2/6/01	DRAWING NUMBER	762538-B708
	2/6/01	APPROVED BY	CAL	2/6/01		

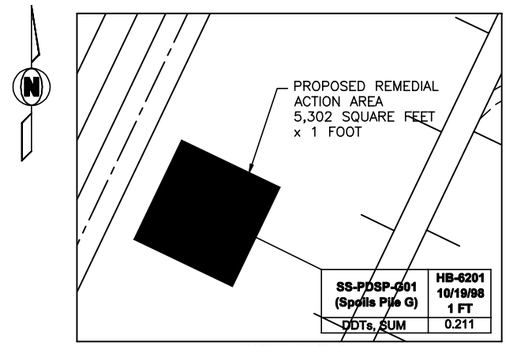

INSET PILE G

0 50 100 FEET

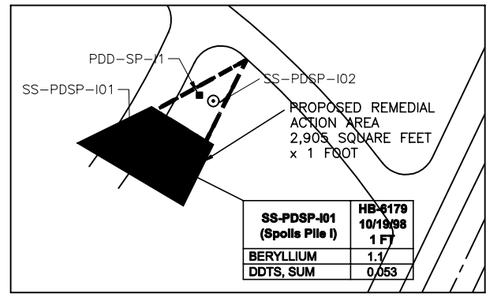

INSET PILE I

0 50 100 FEET

NOTES:

1. RESULTS ARE PRESENTED IN UNITS OF MILLIGRAMS PER KILOGRAM (MG/KG).
2. J QUALIFIER DENOTES THE ESTIMATED CONCENTRATIONS. +/− SYMBOLS INDICATES HIGH OR LOW ESTIMATES.
3. CONCENTRATIONS FOR CHEMICALS OF CONCERN ABOVE THE COMPARATOR VALUES ARE PLOTTED.

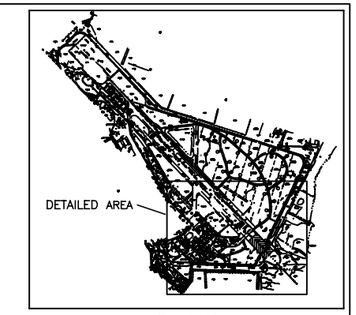

KEY MAP

LEGEND:

- 1998 INTERIM REMOVAL ACTION CONFIRMATION SOIL SAMPLE
- 1999 INTERIM REMOVAL ACTION CONFIRMATION SOIL SAMPLE
- 1998 INTERIM REMOVAL ACTION EXCAVATION BOUNDARY
- 1999 INTERIM REMOVAL ACTION EXCAVATION BOUNDARY
- BRAC PROPERTY BOUNDARY
- CONCRETE LINED DITCH
- UNDERGROUND CULVERT
- OUTFALL DRAINAGE DITCH
- LEVEE
- NEW HAMILTON PARTNERSHIP (NHP) LEVEE
- PROPOSED REMEDIAL ACTION AREA

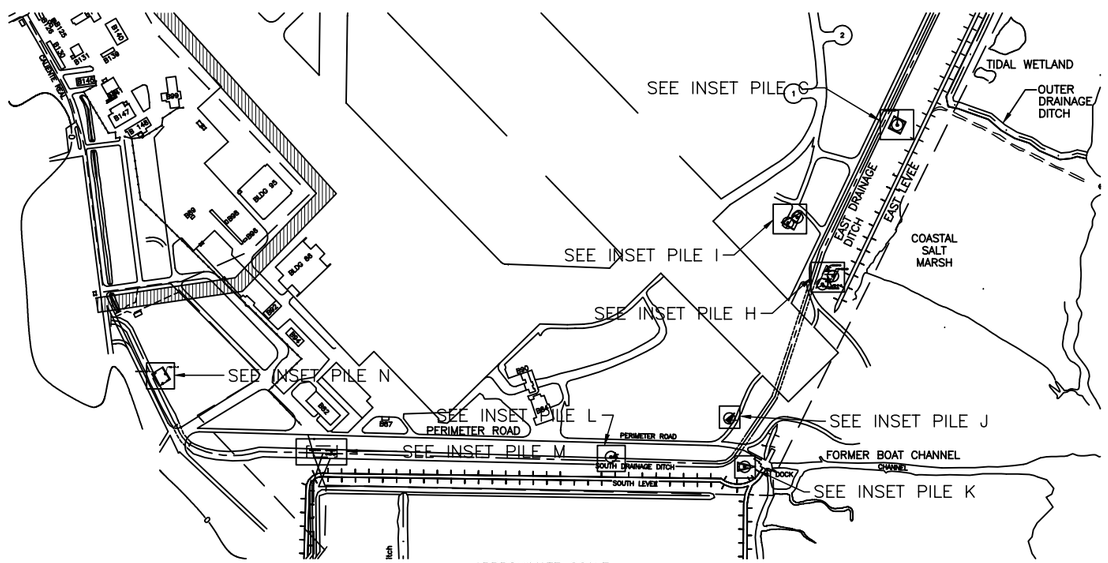

APPROXIMATE SCALE

0 400 800 FEET

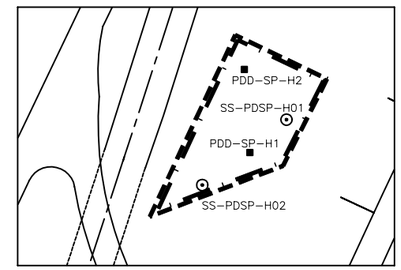

INSET PILE H

0 50 100 FEET

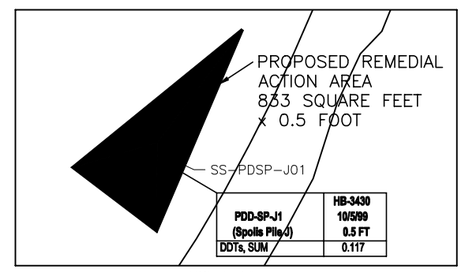

INSET PILE J

0 20 40 FEET

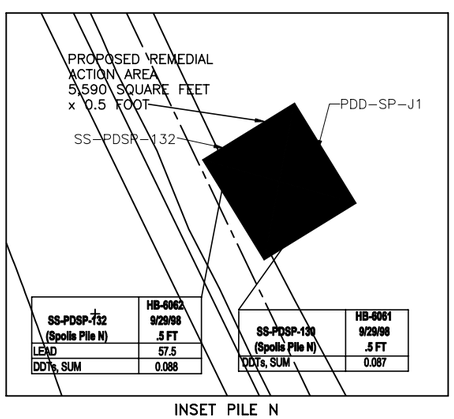

INSET PILE N

0 50 100 FEET

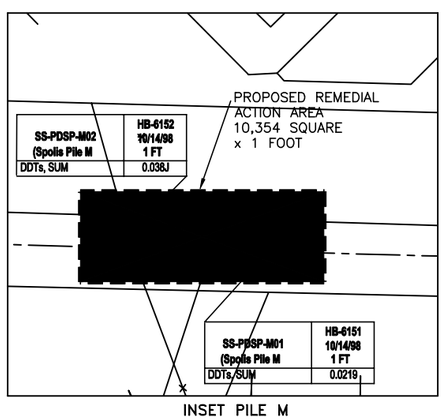

INSET PILE M

0 50 100 FEET

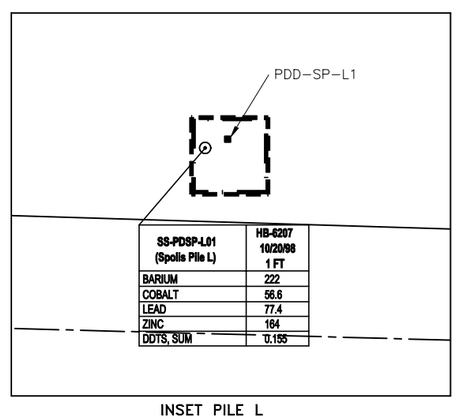

INSET PILE L

0 10 20 FEET

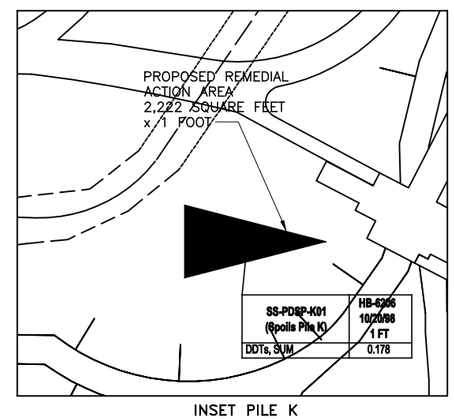

INSET PILE K

0 50 100 FEET

FIGURE B-10

PERIMETER DRAINAGE DITCH SPOILS PILES SAMPLE LOCATIONS AND PROPOSED REMEDIAL ACTION AREAS (SOUTH SECTION) INBOARD AREA SITES

BRAC PROPERTY
HAMILTON ARMY AIRFIELD

PREPARED FOR

USACE SACRAMENTO

CH2MHILL

REFERENCE: IT CORPORATION (IT), FIGURE B-10, PERIMETER DRAINAGE DITCH SPOILS PILES PESTICIDE AND PCB SOIL SAMPLE RESULTS (SOUTH SECTION). (DWG. NO. 762538-B708.DWG)