APPENDIX F
TO 2007 EROSION INVENTORY

SACRAMENTO RIVER BANK PROTECTION PROJECT SACRAMENTO RIVER AND DISTRIBUTARIES

AERIAL ATLAS OF BANK EROSION SITES

2007 FIELD RECONNAISSANCE

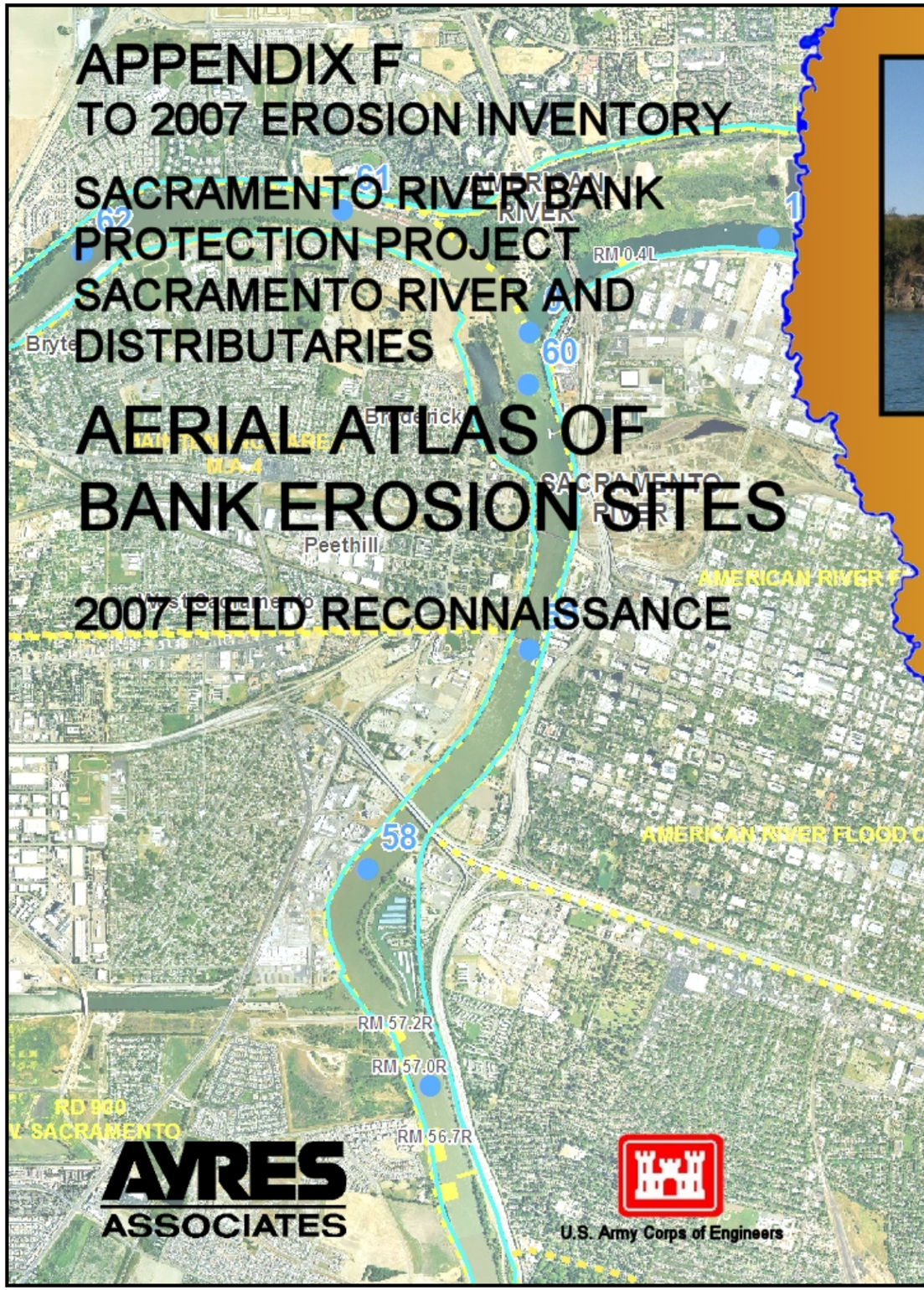

Sacramento River RM 172.0L

Cache Slough RM 21.8R

Feather River RM 28.5R

AYRES ASSOCIATES

U.S. Army Corps of Engineers

AYRES ASSOCIATES

TABLE OF CONTENTS

U.S. Army Corps of Engineers

REACH	INDEX MAP	PLATES
SACRAMENTO RIVER	INDEX MAP 1 TO 3	PLATE 1 TO 36
FEATHER RIVER, BEAR & YUBA	INDEX MAP 4 TO 5	PLATE 37 TO 49
CACHE CREEK	INDEX MAP 6	PLATE 50 TO 52
AMERICAN RIVER	INDEX MAP 7	PLATE 53 TO 55
ELK SLOUGH & SUTTER SLOUGH	INDEX MAP 8	PLATE 56 TO 59
STEAMBOAT SLOUGH	INDEX MAP 9	PLATE 60 TO 62
CACHE, HASS & LINDSEY SLOUGH	INDEX MAP 10	PLATE 63 TO 67
MINER SLOUGH	INDEX MAP 11	PLATE 68 TO 69
THREE MILE SLOUGH	INDEX MAP 12	PLATE 70
GEORGIANA SLOUGH	INDEX MAP 13	PLATE 71 TO 72
ELDER CREEK	INDEX MAP 14	PLATE 73
DEER CREEK	INDEX MAP 15	PLATE 74 TO 75
MUD CREEK	INDEX MAP 16	PLATE 76 TO 77
BUTTE CREEK	INDEX MAP 17 TO 18	PLATE 78 TO 81
CHEROKEE CANAL	INDEX MAP 19 TO 20	PLATE 82 TO 86
COLUSA BYPASS	INDEX MAP 21	PLATE 87
SUTTER BYPASS	INDEX MAP 22 TO 24	PLATE 88 TO 96
WADSWORTH CANAL	INDEX MAP 25	PLATE 97 TO 98
TISDALE BYPASS	INDEX MAP 26	PLATE 99
HONCUT CREEK & MARYSVILLE RING LEVEE	INDEX MAP 27	PLATE 100 TO 101
COLUSA BASIN DRAIN	INDEX MAP 28 TO 29	PLATE 102 TO 109
KNIGHTS LANDING RIDGE CUT	INDEX MAP 30	PLATE 110 TO 111
COON CREEK & NATOMAS CROSS CANAL	INDEX MAP 31	PLATE 112 TO 113
NATOMAS EAST MAIN DRAIN	INDEX MAP 32	PLATE 114 TO 117
YOLO BYPASS	INDEX MAP 33 TO 34	PLATE 118 TO 132
WILLOW SLOUGH BYPASS & PUTAH CREEK	INDEX MAP 35	PLATE 133 TO 137
ULATIS CREEK	INDEX MAP 36	PLATE 138

LEGEND

RM 62.5 R .....2007 CRITICAL EROSION SITE UNDER REPAIR WITH RIVER/LEVEE MILES AND BANK

RM62.5 R .....2007 EROSION SITE WITH RIVER/LEVEE MILES AND BANK

.....RECLAMATION DISTRICT

.....LEVEE DISTRICT

.....MAINTENANCE AREA

45 .....RIVER MILE

.....APPROXIMATE LOCATIONS OF PROJECT LEVEE

ABBREVIATIONS

RD.....RECLAMATION DISTRICT
MA.....MAINTENANCE AREA
YR.....YUBA RIVER
DWR..... DEPARTMENT OF WATER RESOURCES
SBP.....SUTTER BYPASS
WSBP.....WILLOW SLOUGH BYPASS
ECTC..... ELDER CREEK TEHAMA COUNTY
DCTC.....DEER CREEK TEHAMA COUNTY
KLRDD.....KNIGHTS LANDING RIDGE DRAIN DISTRICT

EROSION SITES ON REACHES WHICH DO NOT HAVE DESIGNATED RIVER MILES ARE LABELED BY "MAINTENANCE AGENCY" LEVEE MILES. ALL LEVEE MILES ARE REFERENCED TO THE DEPARTMENT OF WATER RESOURCES PUBLICATION TITLED:

SACRAMENTO RIVER FLOOD CONTROL PROJECT
SAN JOAQUIN RIVER FLOOD CONTROL PROJECT

MAPS OF:
LEVEE DISTRICTS,
RECLAMATION DISTRICTS
STATE MAINTENANCE AREAS

LIST OF:
KEYS AND LEVEE MILES

EROSION SITES ARE LABELED WITH LEVEE MILE, "MAINTENANCE AGENCY", AND LEVEE UNIT.
EXAMPLE:

LM 3.0 L
KLRDD UNIT 2

TRANSLATES TO:
LM 3.0L
KNIGHTS LANDING RIDGE DRAINAGE DISTRICT
UNIT 2

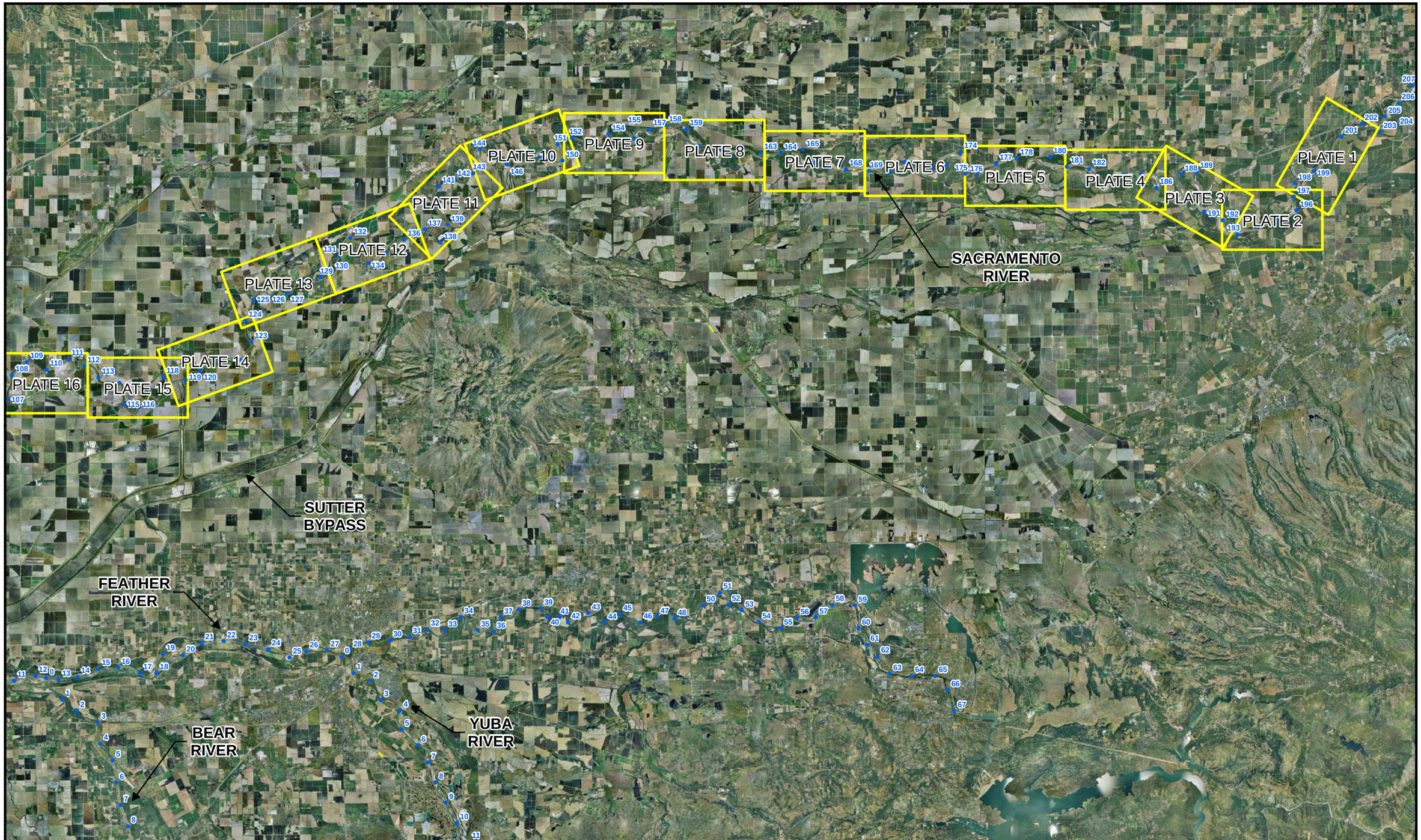

AYRES ASSOCIATES

U.S. Army Corps of Engineers

PLATES

RIVER MILE MARKERS w/ RIVER MILE

N

0 2 4 8 Miles

SCALE: 1" = 4 mi

Color Aerial Photography taken 2006.
B/W Aerial Photography taken 1993.

SACRAMENTO RIVER BANK PROTECTION PROJECT, CALIFORNIA
SACRAMENTO RIVER

INDEX MAP 1

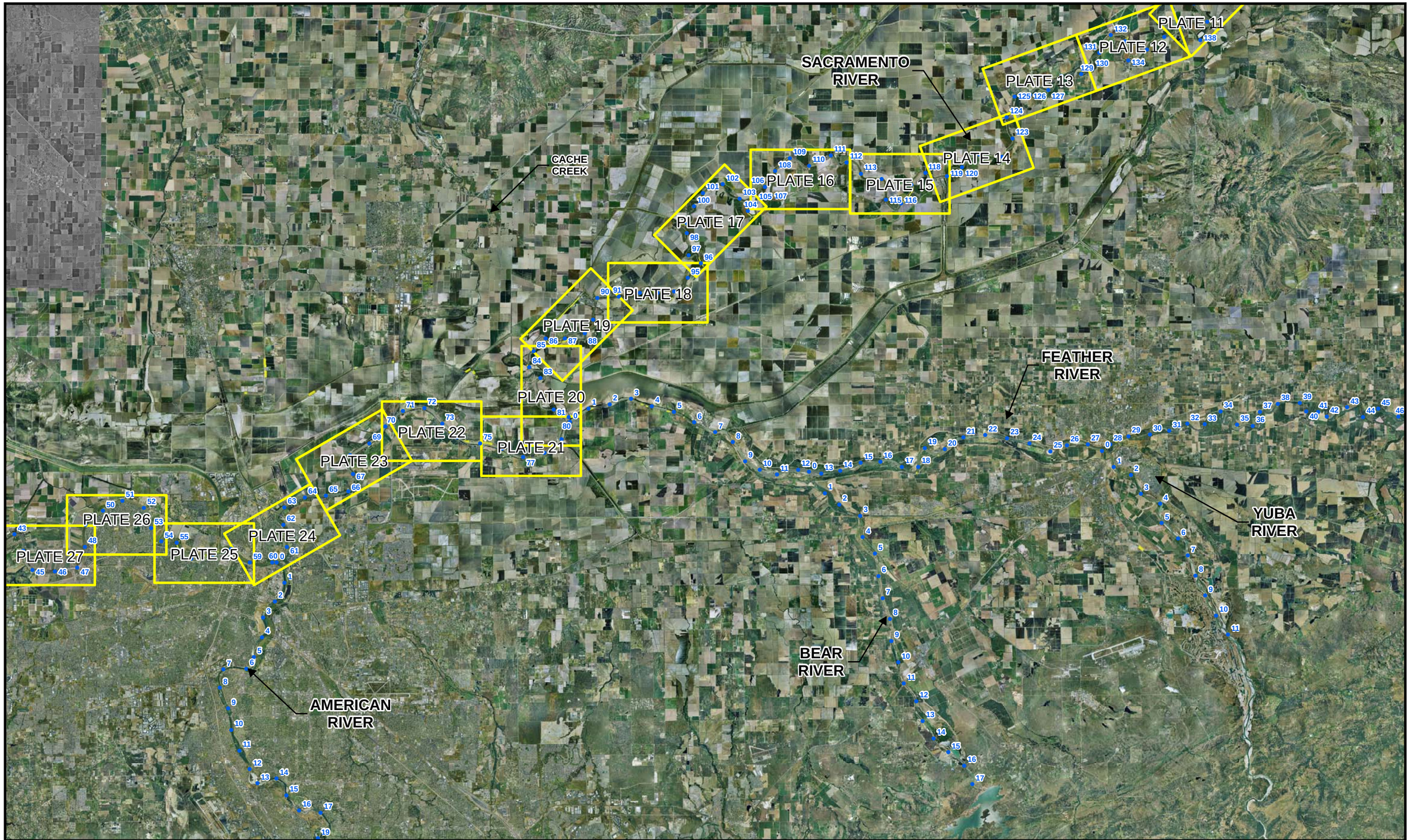

AYRES ASSOCIATES

U.S. Army Corps of Engineers

PLATES

RIVER MILE MARKERS w/ RIVER MILE

N

0 2 4 8 Miles

SCALE: 1" = 4 mi

Color Aerial Photography taken 2006.
B/W Aerial Photography taken 1993.

SACRAMENTO RIVER BANK PROTECTION PROJECT, CALIFORNIA
SACRAMENTO RIVER

INDEX MAP 2

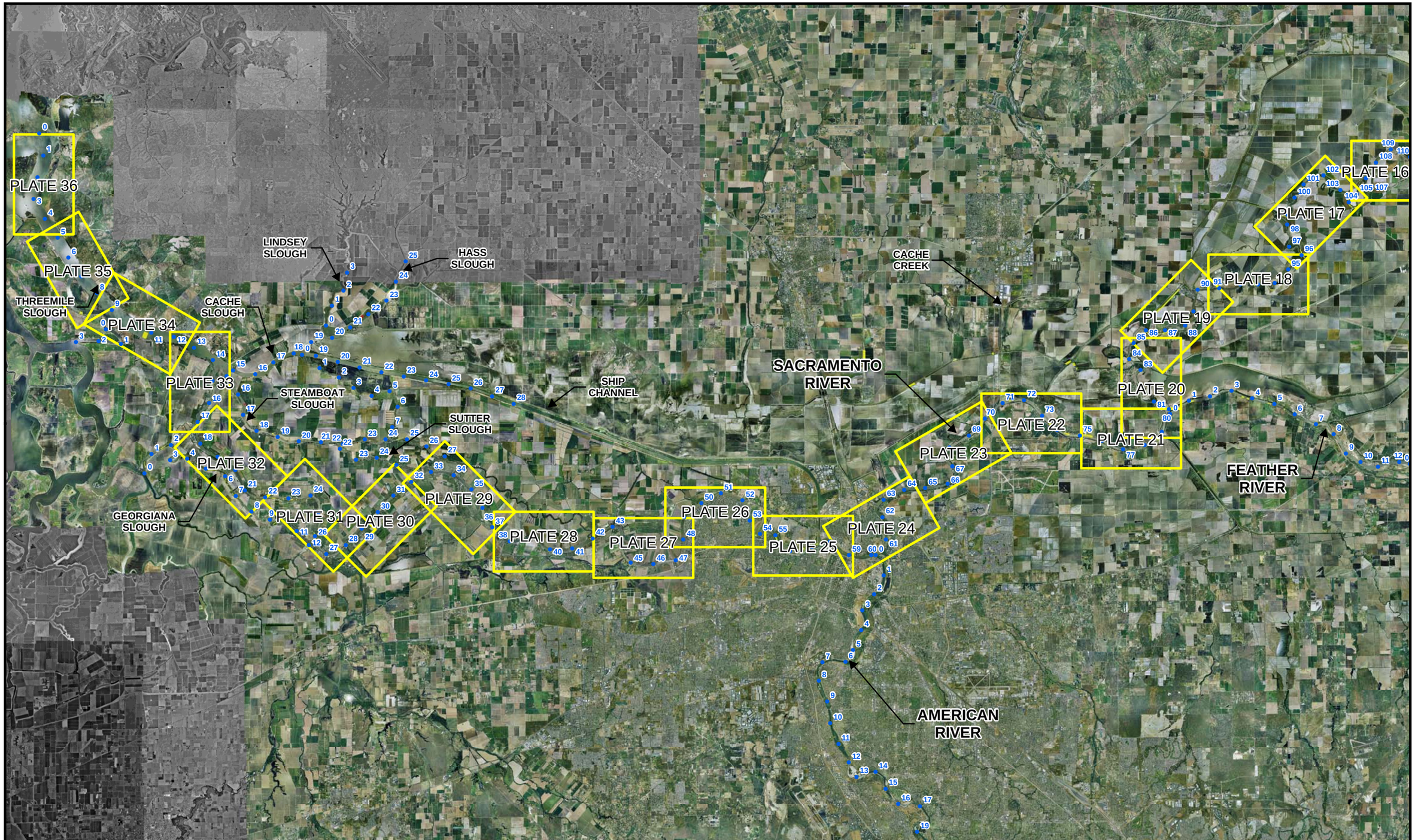

AYRES ASSOCIATES

U.S. Army Corps of Engineers

PLATES

RIVER MILE MARKERS w/ RIVER MILE

N

0 2 4 8 Miles

SCALE: 1" = 4 mi

Color Aerial Photography taken 2006.
B/W Aerial Photography taken 1993.

SACRAMENTO RIVER BANK PROTECTION PROJECT, CALIFORNIA
SACRAMENTO RIVER

INDEX MAP 3

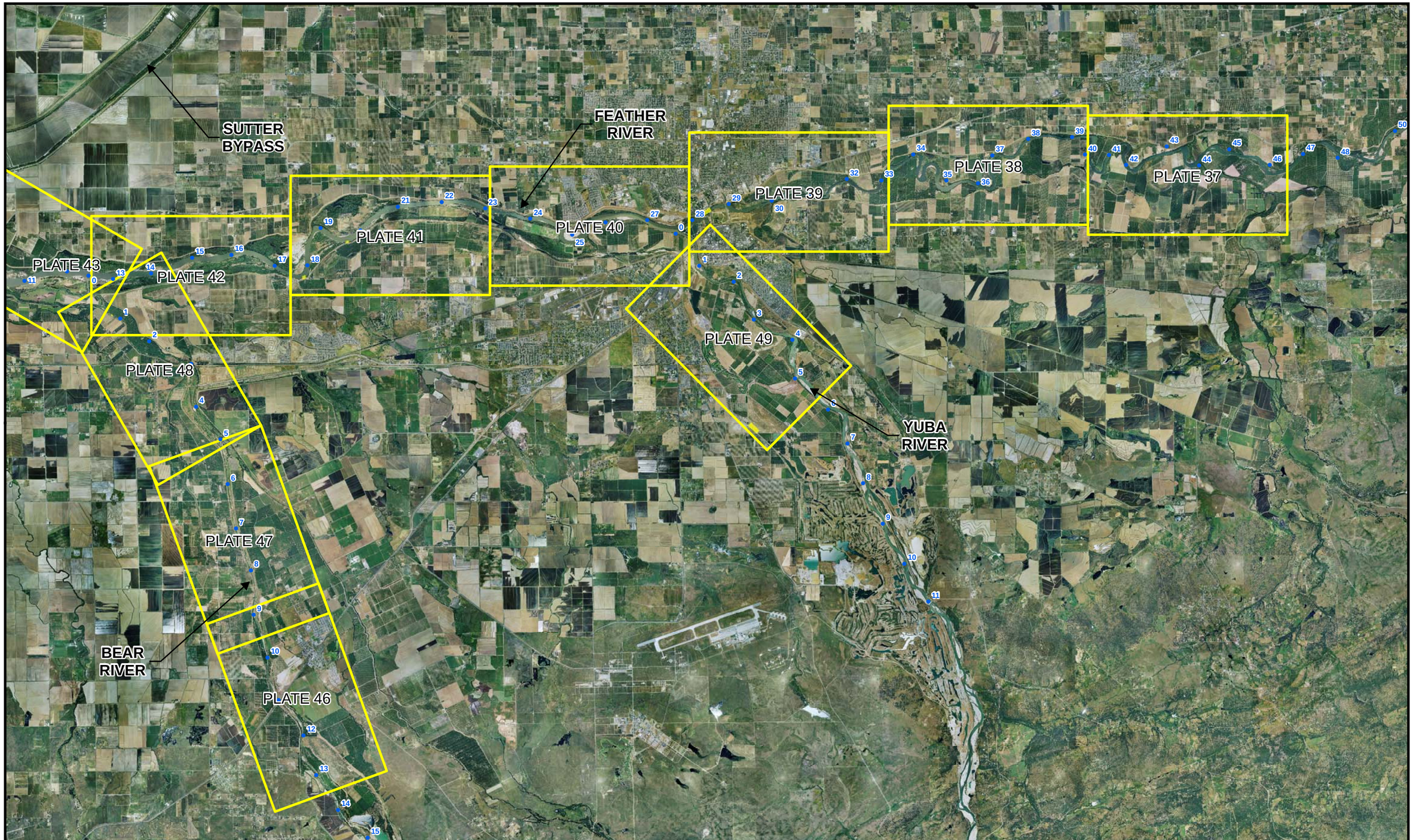

AYRES ASSOCIATES

U.S. Army Corps of Engineers

PLATES

RIVER MILE MARKERS w/ RIVER MILE

N

0 1 2 4 Miles

SCALE: 1" = 2 mi

Color Aerial Photography taken 2006.
B/W Aerial Photography taken 1993.

SACRAMENTO RIVER BANK PROTECTION PROJECT, CALIFORNIA
FEATHER, YUBA, AND BEAR RIVERS

INDEX MAP 4

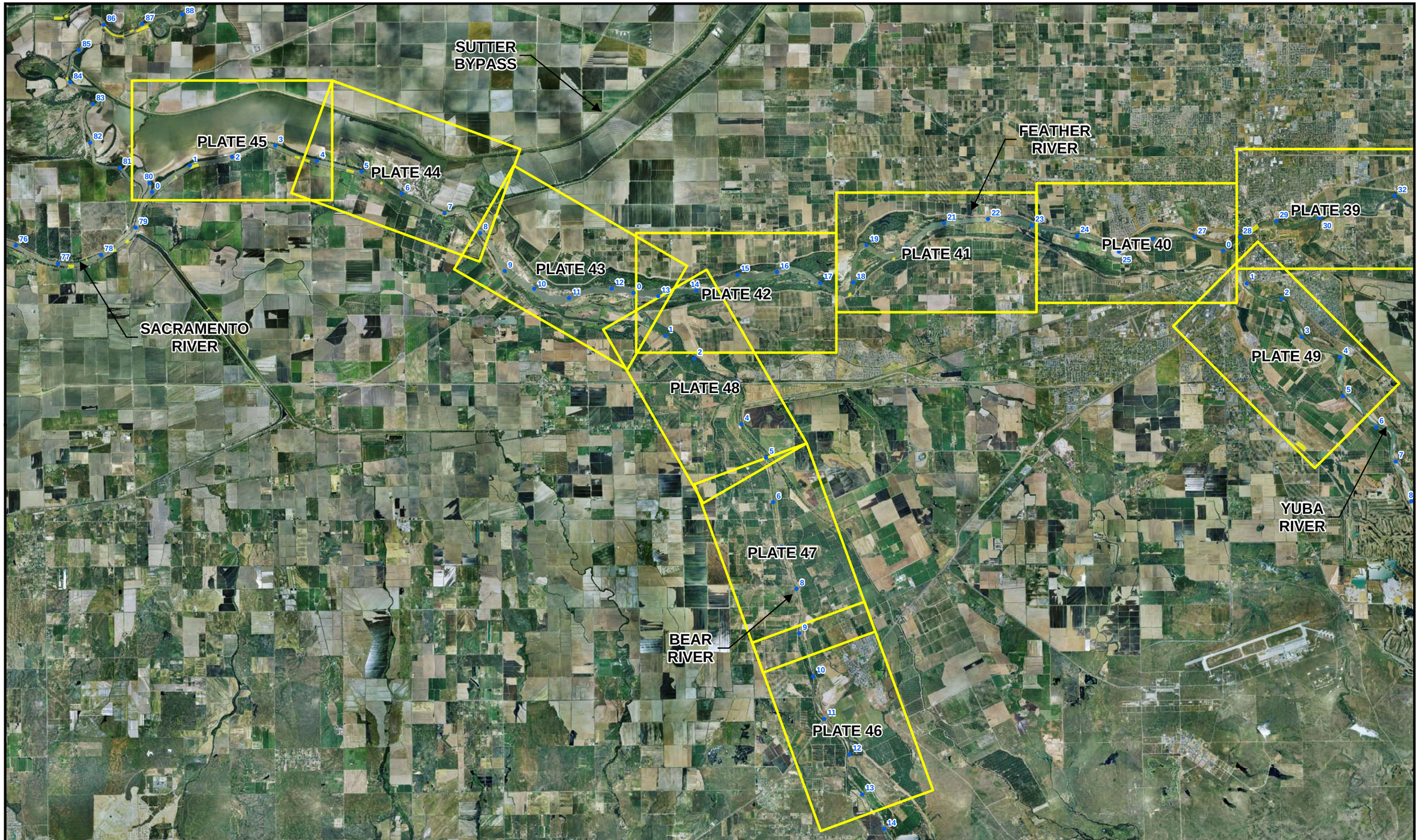

AYRES ASSOCIATES

U.S. Army Corps of Engineers

PLATES

RIVER MILE MARKERS w/ RIVER MILE

N

0 1 2 4 Miles

SCALE: 1" = 2 mi

Color Aerial Photography taken 2002.
B/W Aerial Photography taken 1993.

SACRAMENTO RIVER BANK PROTECTION PROJECT, CALIFORNIA
FEATHER, YUBA, AND BEAR RIVERS

INDEX MAP 5

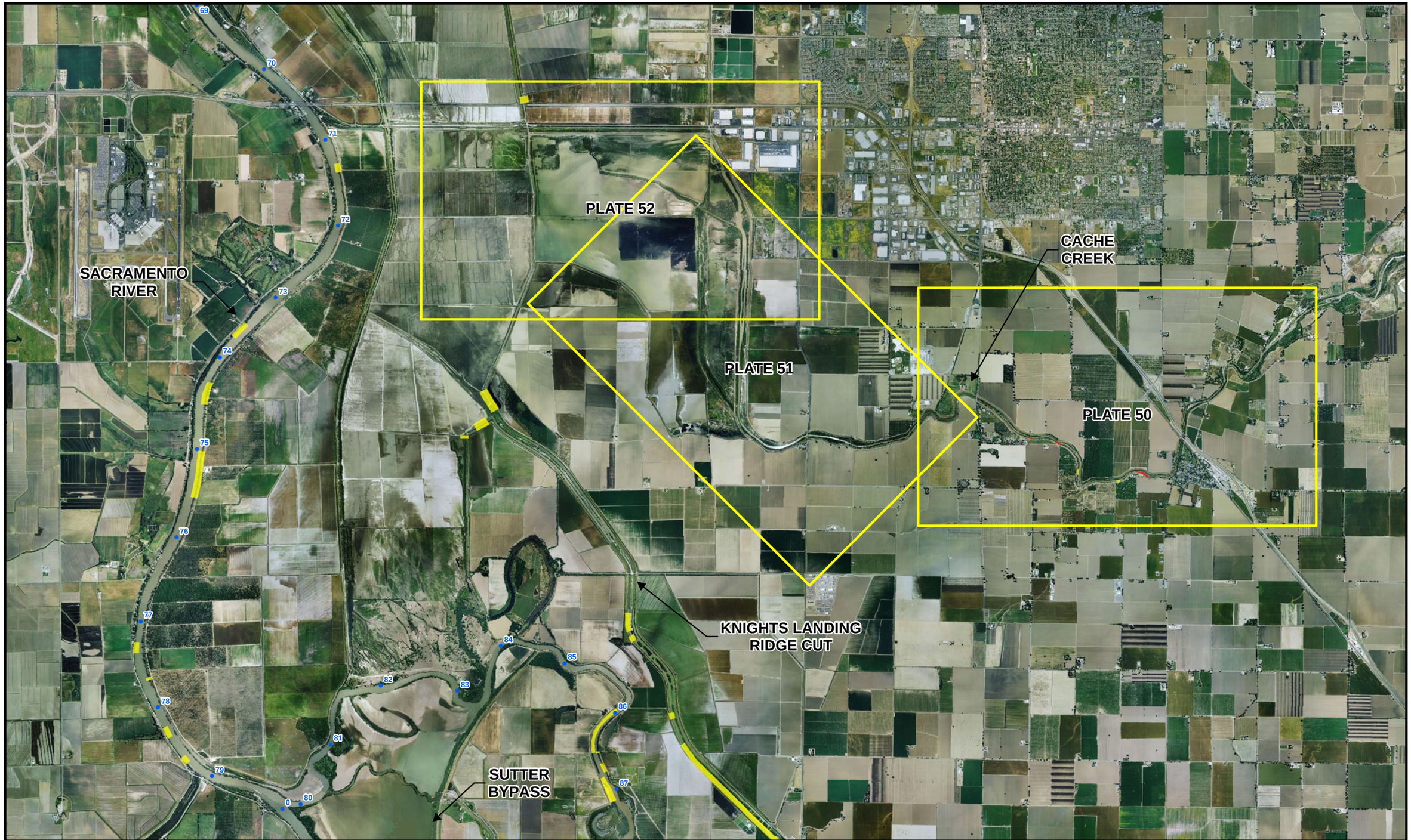

AYRES ASSOCIATES

U.S. Army Corps of Engineers

PLATES

RIVER MILE MARKERS w/ RIVER MILE

N

0 0.5 1 2 Miles

SCALE: 1" = 1 mi

Color Aerial Photography taken 2006.
B/W Aerial Photography taken 1993.

SACRAMENTO RIVER BANK PROTECTION PROJECT, CALIFORNIA
CACHE CREEK

INDEX MAP 6

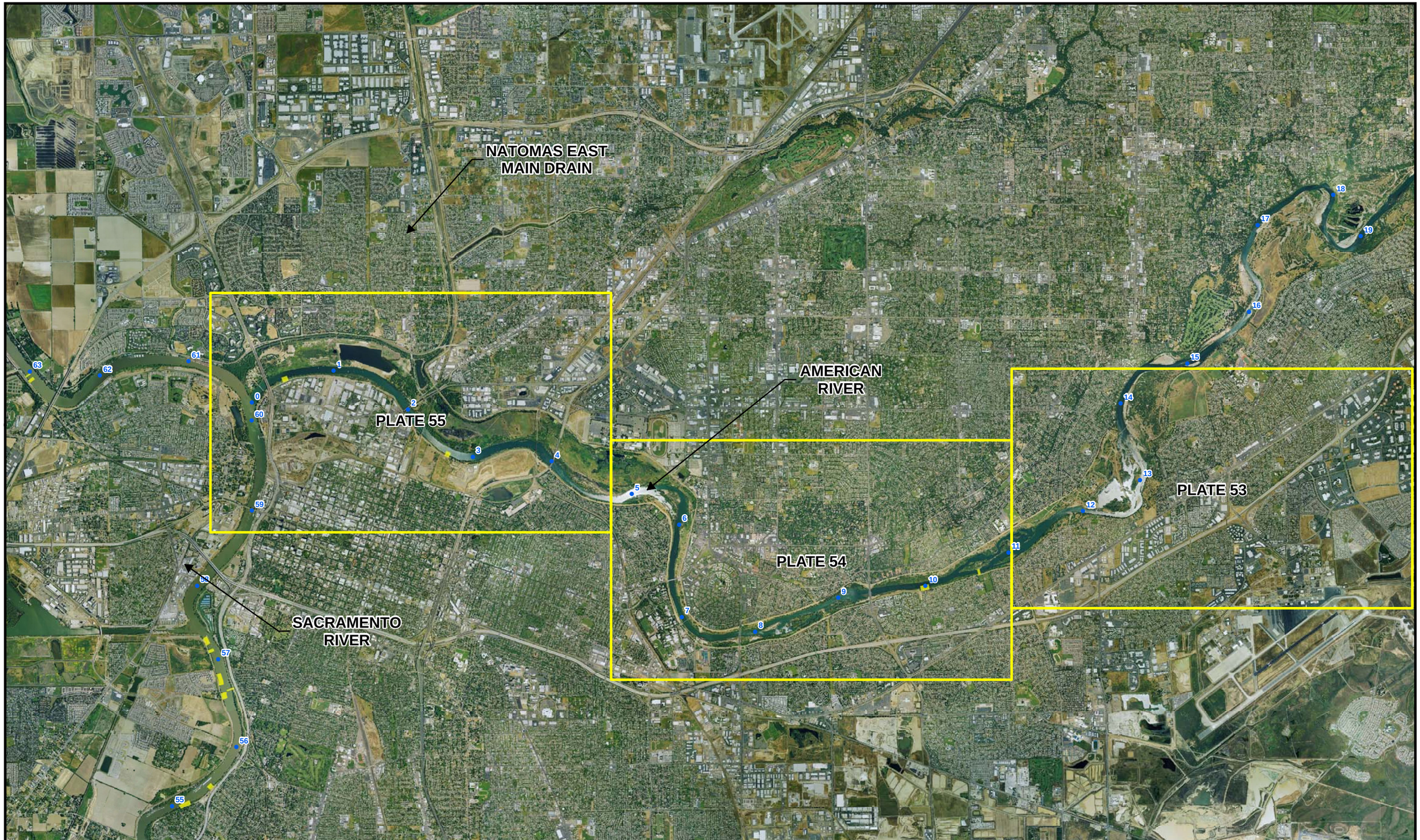

AYRES ASSOCIATES

U.S. Army Corps of Engineers

PLATES

RIVER MILE MARKERS w/ RIVER MILE

N

0 0.5 1 2 Miles

SCALE: 1" = 1 mi

Color Aerial Photography taken 2006.
B/W Aerial Photography taken 1993.

SACRAMENTO RIVER BANK PROTECTION PROJECT, CALIFORNIA
AMERICAN RIVER

INDEX MAP 7

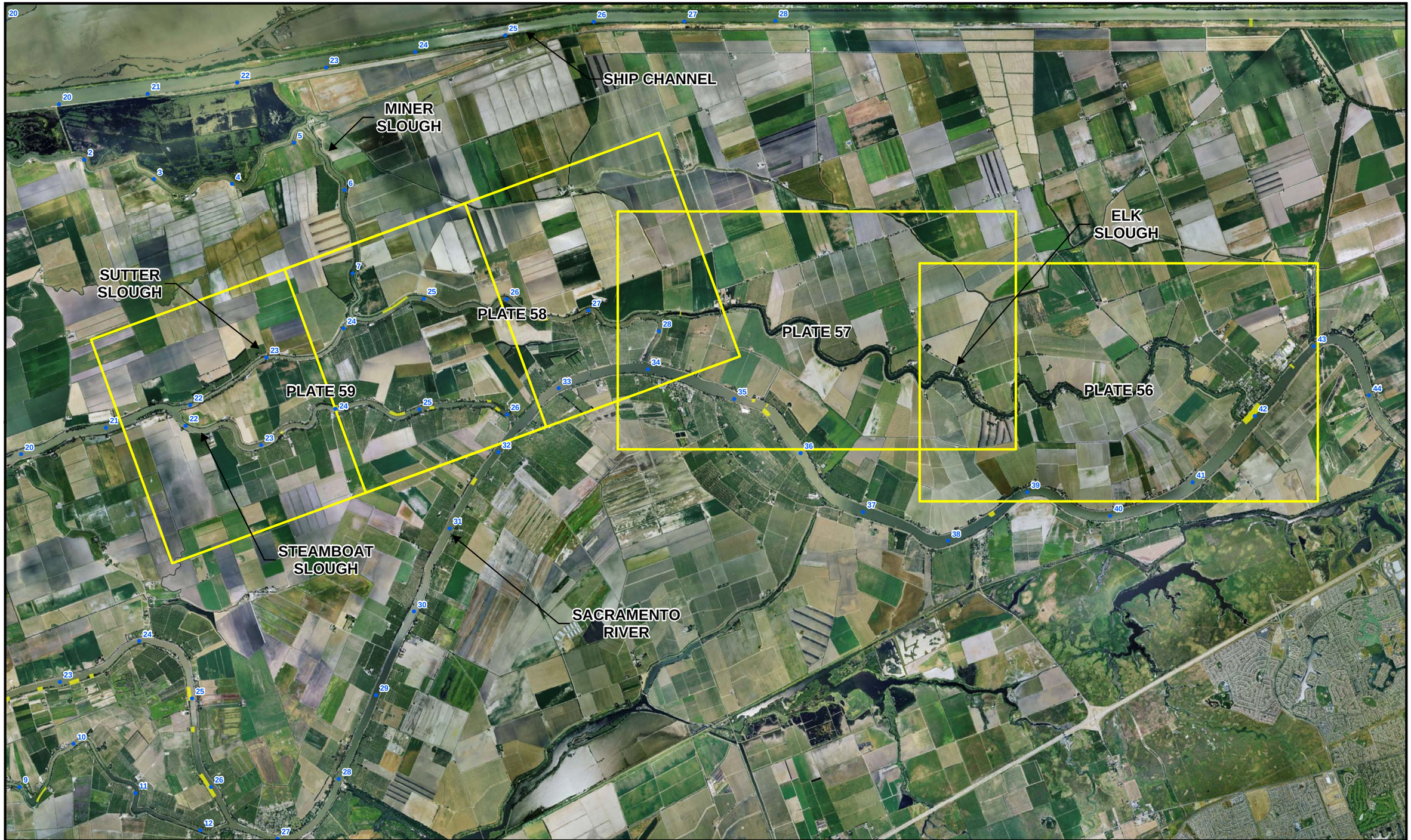

AYRES ASSOCIATES

U.S. Army Corps of Engineers

PLATES

RIVER MILE MARKERS w/ RIVER MILE

N

0 0.5 1 2 Miles

SCALE: 1" = 1 mi

Color Aerial Photography taken 2006.
B/W Aerial Photography taken 1993.

SACRAMENTO RIVER BANK PROTECTION PROJECT, CALIFORNIA
ELK AND SUTTER SLOUGH

INDEX MAP 8

AYRES ASSOCIATES

U.S. Army Corps of Engineers

PLATES

RIVER MILE MARKERS w/ RIVER MILE

0 0.5 1 2 Miles

SCALE: 1" = 1 mi

Color Aerial Photography taken 2006.
B/W Aerial Photography taken 1993.

SACRAMENTO RIVER BANK PROTECTION PROJECT, CALIFORNIA
STEAMBOAT SLOUGH

INDEX MAP 9

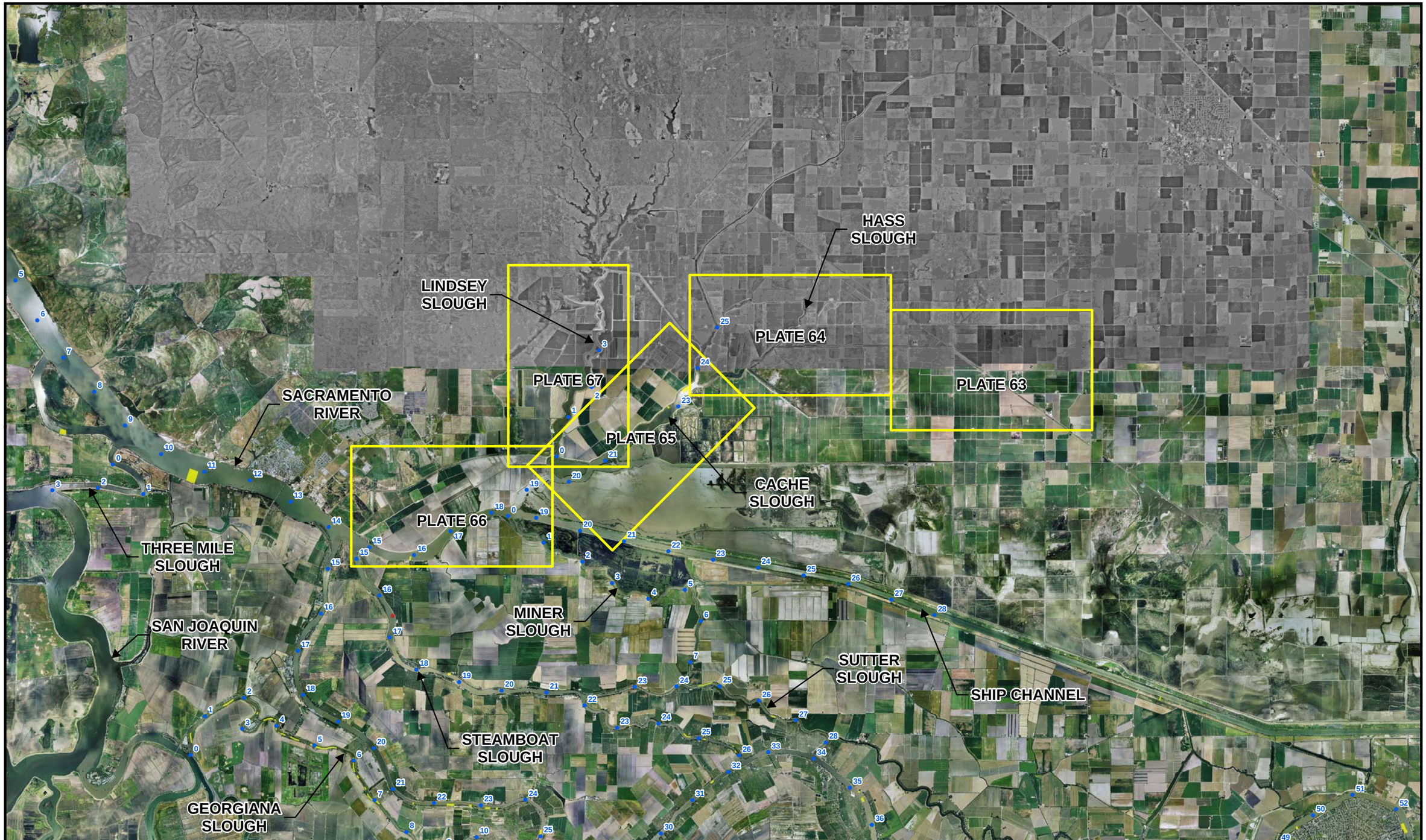

AYRES ASSOCIATES

U.S. Army Corps of Engineers

PLATES

RIVER MILE MARKERS w/ RIVER MILE

N

0 1 2 4 Miles

SCALE: 1" = 2 mi

Color Aerial Photography taken 2006.
B/W Aerial Photography taken 1993.

SACRAMENTO RIVER BANK PROTECTION PROJECT, CALIFORNIA
HASS, CACHE, AND LINDSEY SLOUGH

INDEX MAP 10

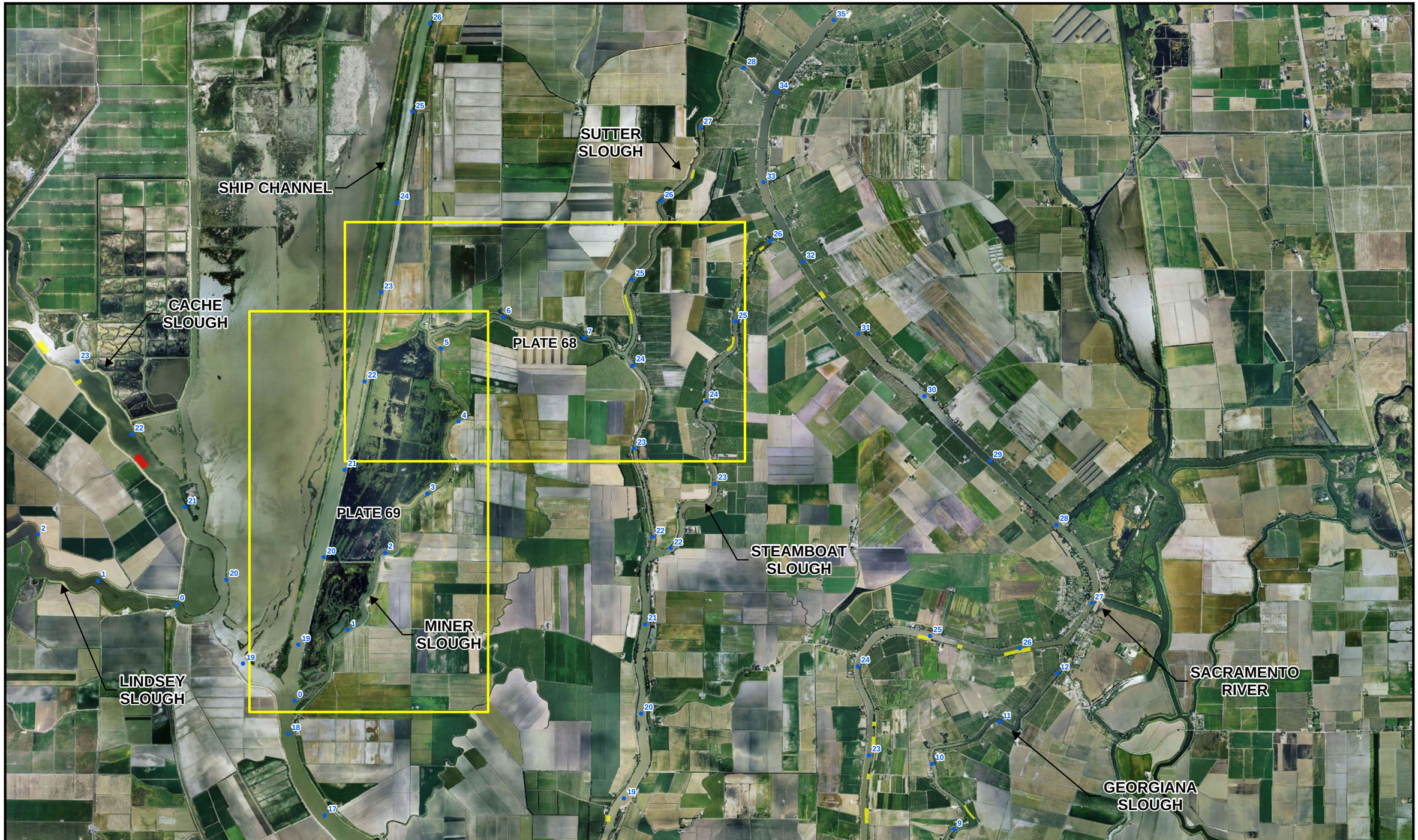

AYRES ASSOCIATES

U.S. Army Corps of Engineers

PLATES

RIVER MILE MARKERS w/ RIVER MILE

N

0 0.5 1 2 Miles

SCALE: 1" = 1 mi

Color Aerial Photography taken 2006.
B/W Aerial Photography taken 1993.

SACRAMENTO RIVER BANK PROTECTION PROJECT, CALIFORNIA
MINER SLOUGH

INDEX MAP 11

AYRES ASSOCIATES

U.S. Army Corps of Engineers

PLATES

RIVER MILE MARKERS w/ RIVER MILE

N

0 0.5 1 2 Miles

SCALE: 1" = 1 mi

Color Aerial Photography taken 2006.
B/W Aerial Photography taken 1993.

SACRAMENTO RIVER BANK PROTECTION PROJECT, CALIFORNIA
THREE MILE SLOUGH

INDEX MAP 12

AYRES ASSOCIATES

U.S. Army Corps of Engineers

PLATES

RIVER MILE MARKERS w/ RIVER MILE

N

0 0.5 1 2 Miles

SCALE: 1" = 1 mi

Color Aerial Photography taken 2006.
B/W Aerial Photography taken 1993.

SACRAMENTO RIVER BANK PROTECTION PROJECT, CALIFORNIA
GEORGIANA SLOUGH

INDEX MAP 13

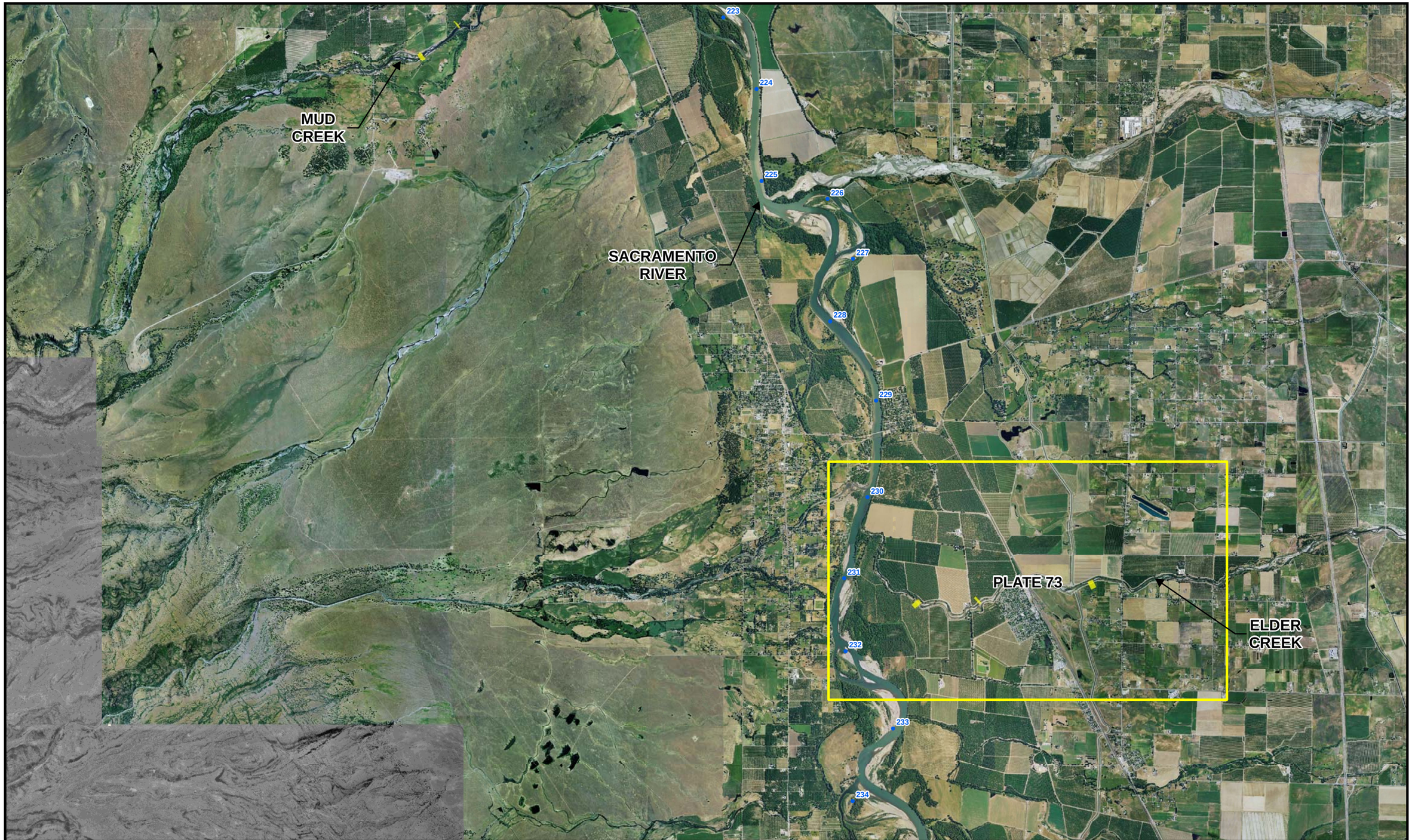

AYRES ASSOCIATES

U.S. Army Corps of Engineers

PLATES

RIVER MILE MARKERS w/ RIVER MILE

N

0 0.5 1 2 Miles

SCALE: 1" = 1 mi

Color Aerial Photography taken 2006.
B/W Aerial Photography taken 1993.

SACRAMENTO RIVER BANK PROTECTION PROJECT, CALIFORNIA
ELDER CREEK

INDEX MAP 14

AYRES ASSOCIATES

U.S. Army Corps of Engineers

PLATES

RIVER MILE MARKERS w/ RIVER MILE

N

0 0.5 1 2 Miles

SCALE: 1" = 1 mi

Color Aerial Photography taken 2006.
B/W Aerial Photography taken 1993.

SACRAMENTO RIVER BANK PROTECTION PROJECT, CALIFORNIA
DEER CREEK

INDEX MAP 15

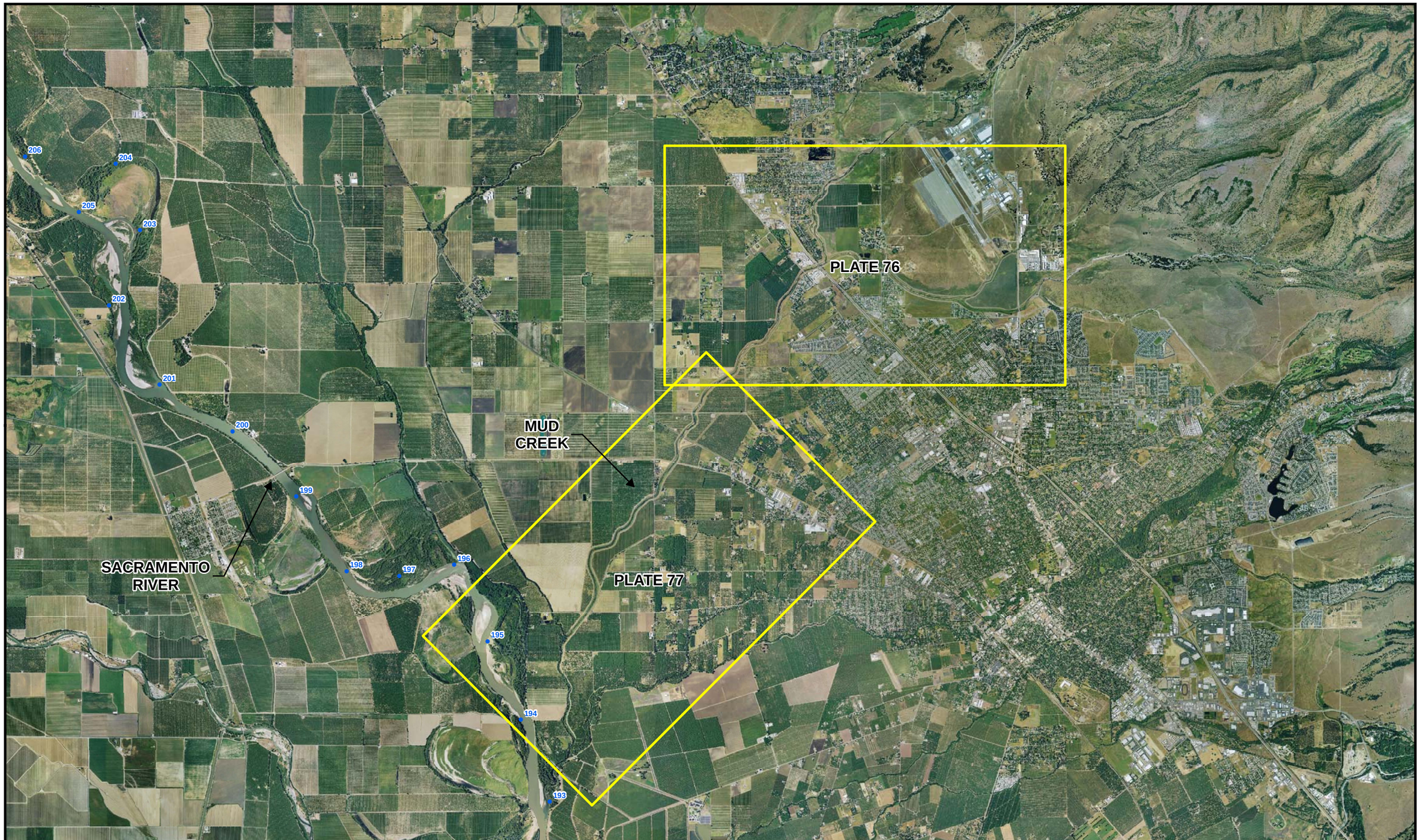

AYRES ASSOCIATES

U.S. Army Corps of Engineers

PLATES

RIVER MILE MARKERS w/ RIVER MILE

N

0 0.5 1 2 Miles

SCALE: 1" = 1 mi

Color Aerial Photography taken 2006.
B/W Aerial Photography taken 1993.

SACRAMENTO RIVER BANK PROTECTION PROJECT, CALIFORNIA
MUD CREEK

INDEX MAP 16

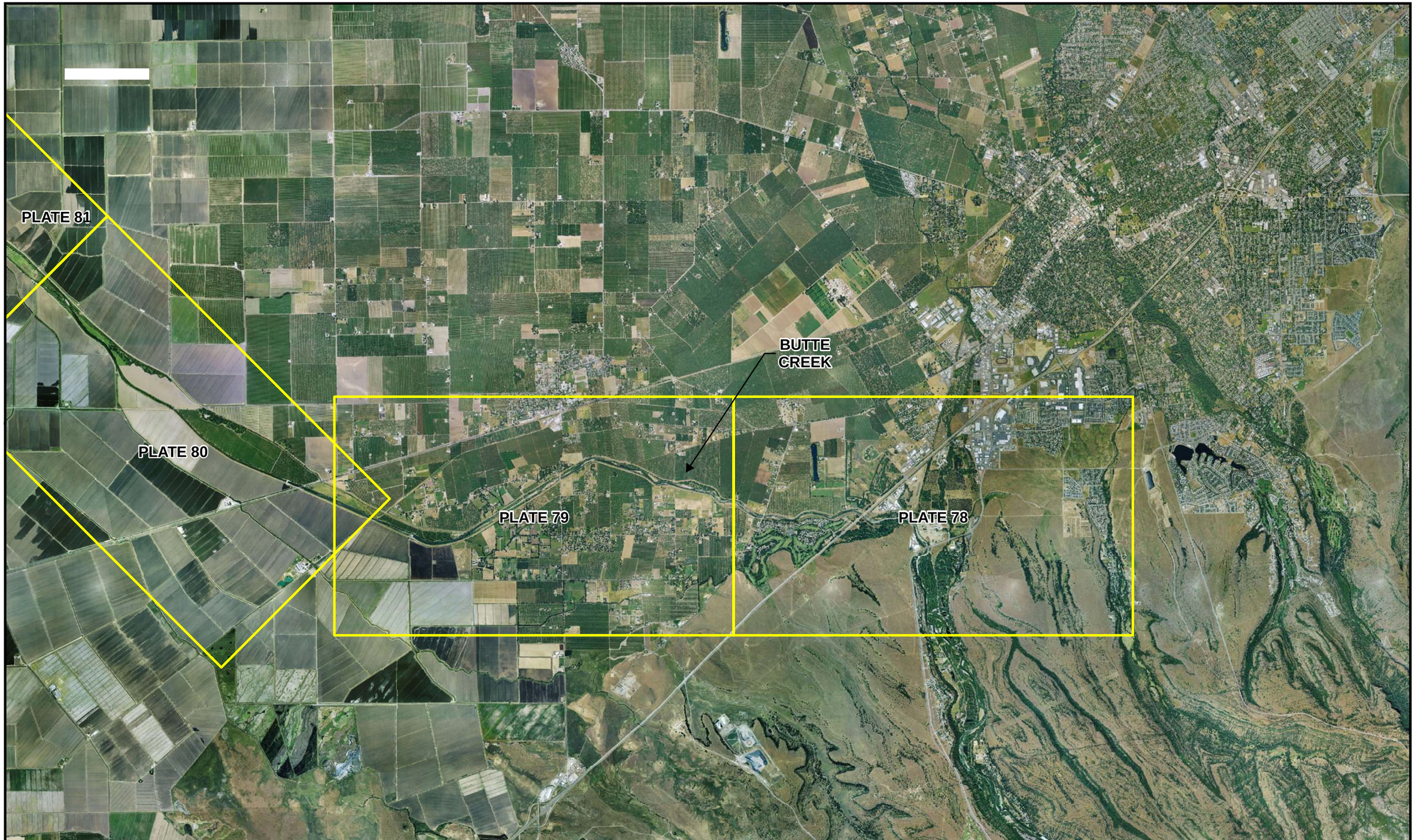

AYRES ASSOCIATES

U.S. Army Corps of Engineers

PLATES

RIVER MILE MARKERS w/ RIVER MILE

N

0 0.5 1 2 Miles

SCALE: 1" = 1 mi

Color Aerial Photography taken 2006.
B/W Aerial Photography taken 1993.

SACRAMENTO RIVER BANK PROTECTION PROJECT, CALIFORNIA
BUTTE CREEK

INDEX MAP 17

AYRES ASSOCIATES

U.S. Army Corps of Engineers

PLATES

RIVER MILE MARKERS w/ RIVER MILE

N

0 0.5 1 2 Miles

SCALE: 1" = 1 mi

Color Aerial Photography taken 2006.
B/W Aerial Photography taken 1993.

SACRAMENTO RIVER BANK PROTECTION PROJECT, CALIFORNIA
BUTTE CREEK

INDEX MAP 18

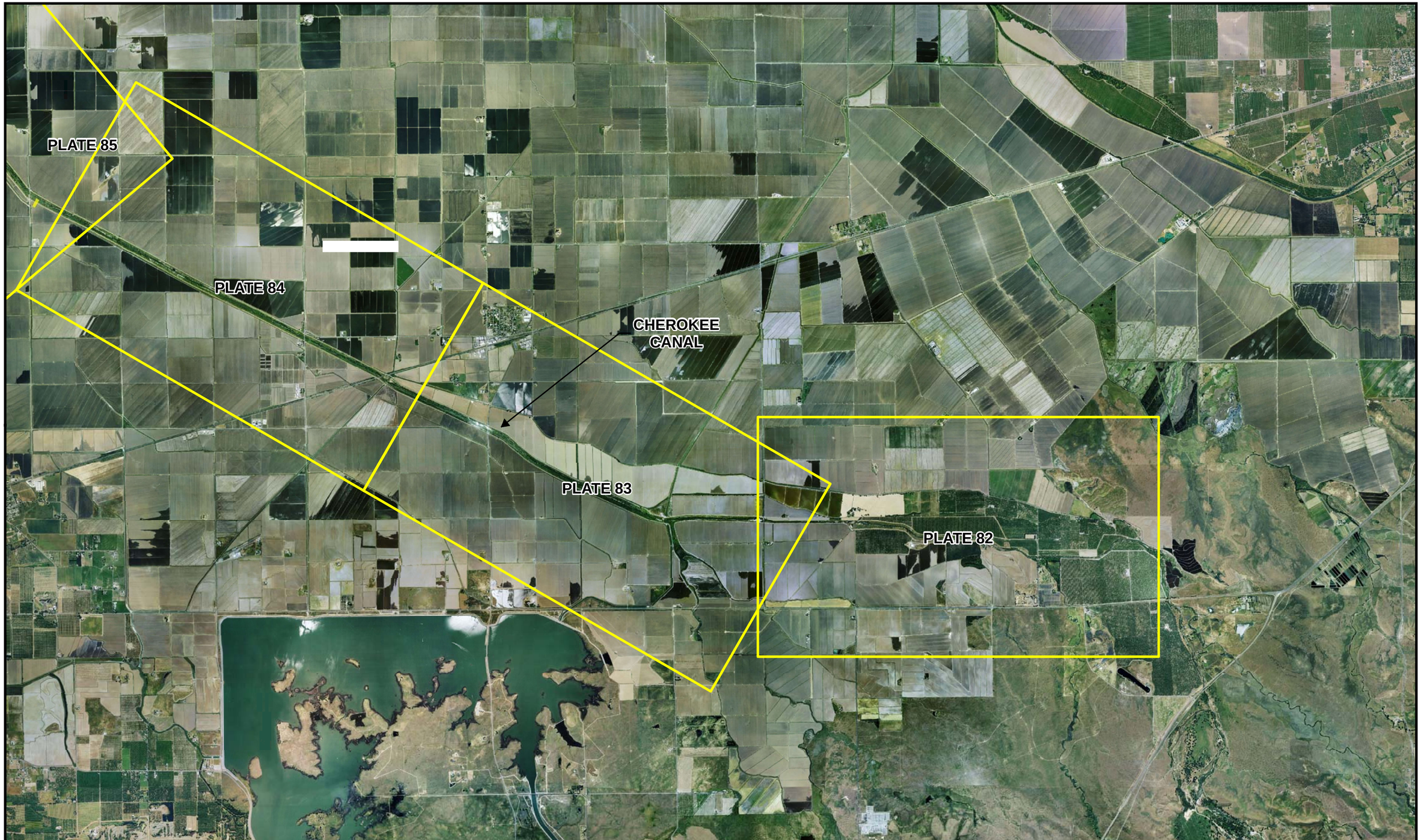

AYRES ASSOCIATES

U.S. Army Corps of Engineers

PLATES

RIVER MILE MARKERS w/ RIVER MILE

N

0 0.5 1 2 Miles

SCALE: 1" = 1 mi

Color Aerial Photography taken 2006.
B/W Aerial Photography taken 1993.

SACRAMENTO RIVER BANK PROTECTION PROJECT, CALIFORNIA
CHEROKEE CANAL

INDEX MAP 19

AYRES ASSOCIATES

U.S. Army Corps of Engineers

PLATES

RIVER MILE MARKERS w/ RIVER MILE

N

0 0.5 1 2 Miles

SCALE: 1" = 1 mi

Color Aerial Photography taken 2006.
B/W Aerial Photography taken 1993.

SACRAMENTO RIVER BANK PROTECTION PROJECT, CALIFORNIA
CHEROKEE CANAL

INDEX MAP 20

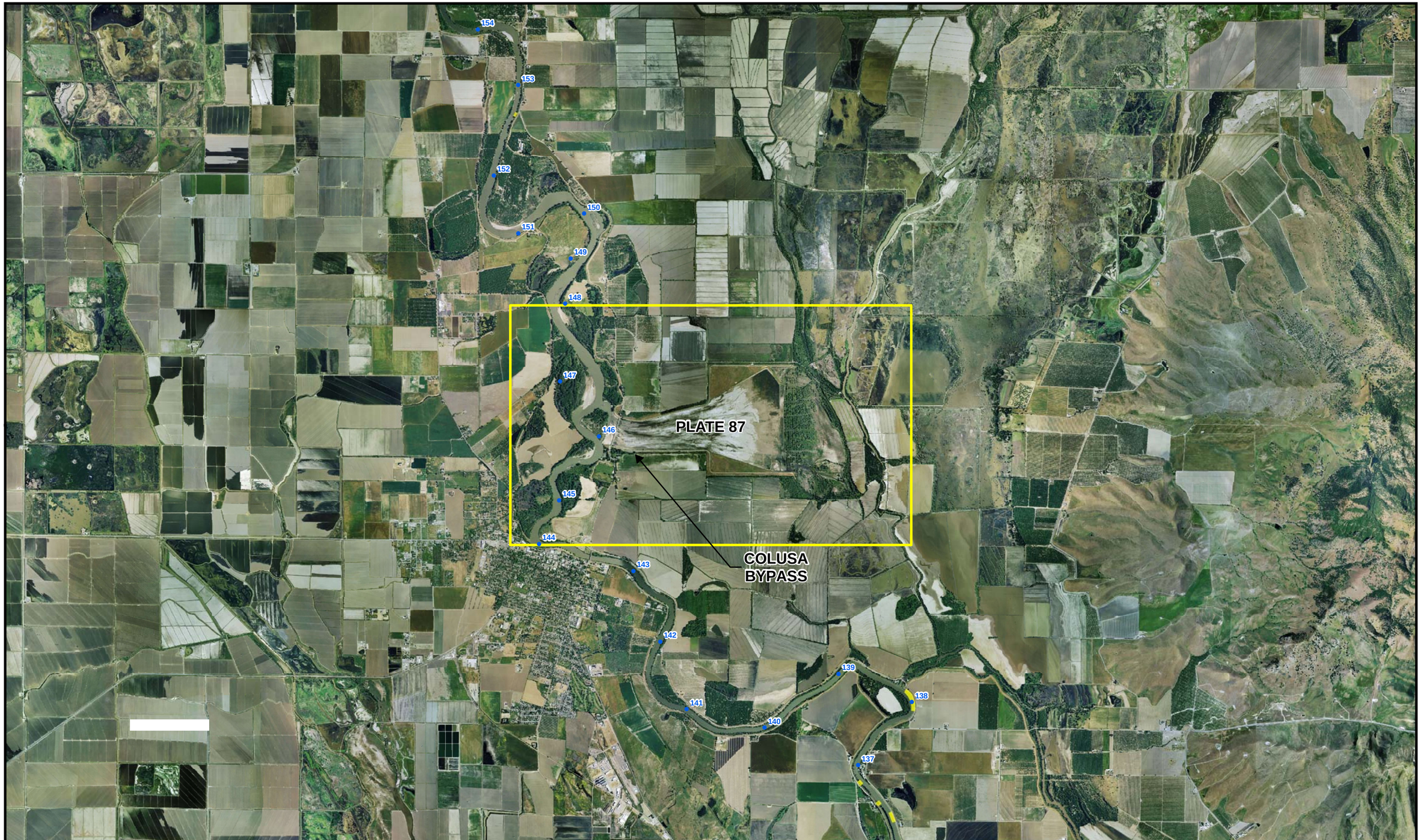

AYRES ASSOCIATES

U.S. Army Corps of Engineers

PLATES

RIVER MILE MARKERS w/ RIVER MILE

N

0 0.5 1 2 Miles

SCALE: 1" = 1 mi

Color Aerial Photography taken 2006.
B/W Aerial Photography taken 1993.

SACRAMENTO RIVER BANK PROTECTION PROJECT, CALIFORNIA
COLUSA BYPASS

INDEX MAP 21

AYRES ASSOCIATES

U.S. Army Corps of Engineers

PLATES

RIVER MILE MARKERS w/ RIVER MILE

N

0 0.5 1 2 Miles

SCALE: 1" = 1 mi

Color Aerial Photography taken 2006.
B/W Aerial Photography taken 1993.

SACRAMENTO RIVER BANK PROTECTION PROJECT, CALIFORNIA
SUTTER BYPASS

INDEX MAP 22

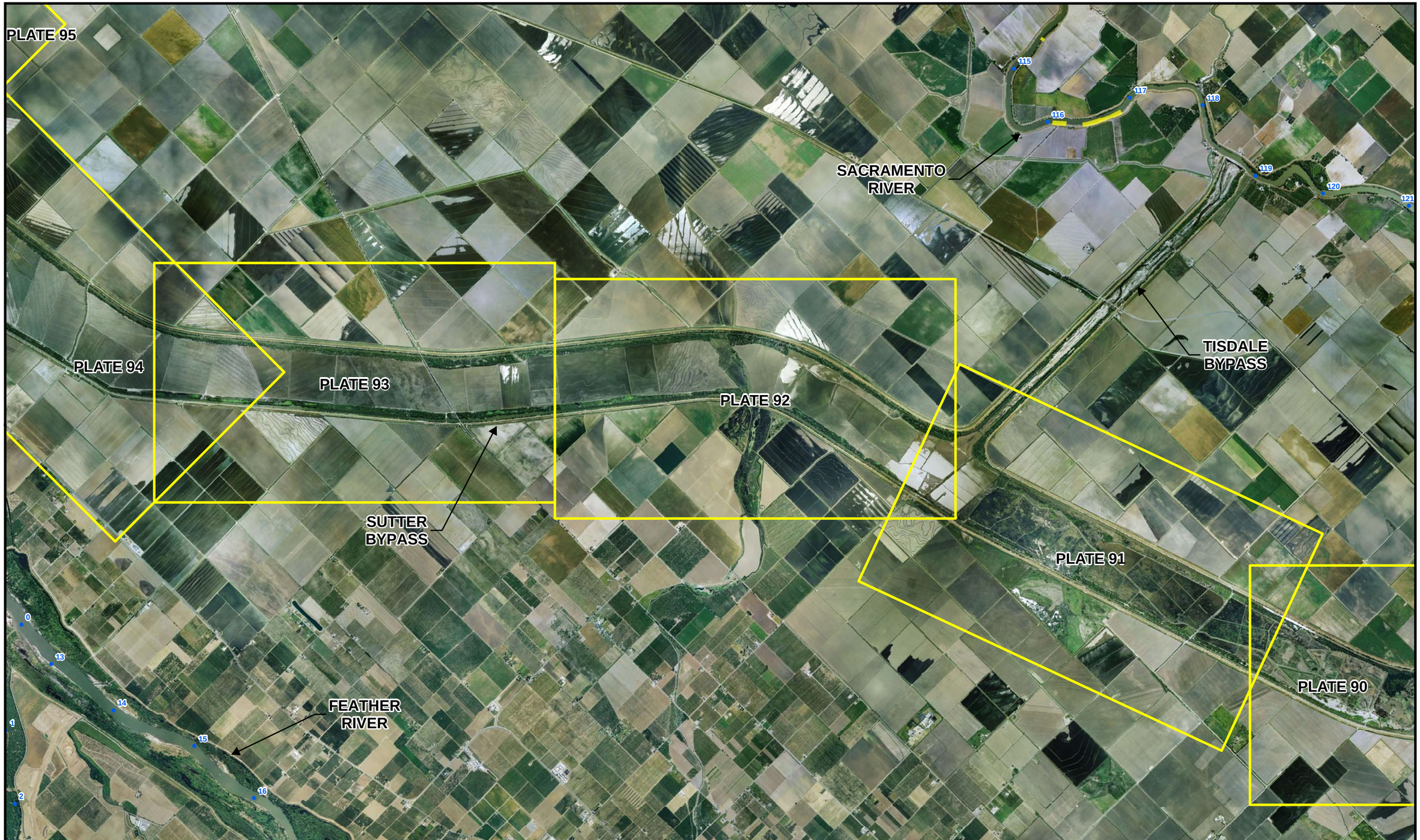

AYRES ASSOCIATES

U.S. Army Corps of Engineers

PLATES

RIVER MILE MARKERS w/ RIVER MILE

N

0 0.5 1 2 Miles

SCALE: 1" = 1 mi

Color Aerial Photography taken 2006.
B/W Aerial Photography taken 1993.

SACRAMENTO RIVER BANK PROTECTION PROJECT, CALIFORNIA
SUTTER BYPASS

INDEX MAP 23

AYRES ASSOCIATES

U.S. Army Corps of Engineers

PLATES

RIVER MILE MARKERS w/ RIVER MILE

N

0 0.5 1 2 Miles

SCALE: 1" = 1 mi

Color Aerial Photography taken 2006.
B/W Aerial Photography taken 1993.

SACRAMENTO RIVER BANK PROTECTION PROJECT, CALIFORNIA
SUTTER BYPASS

INDEX MAP 24

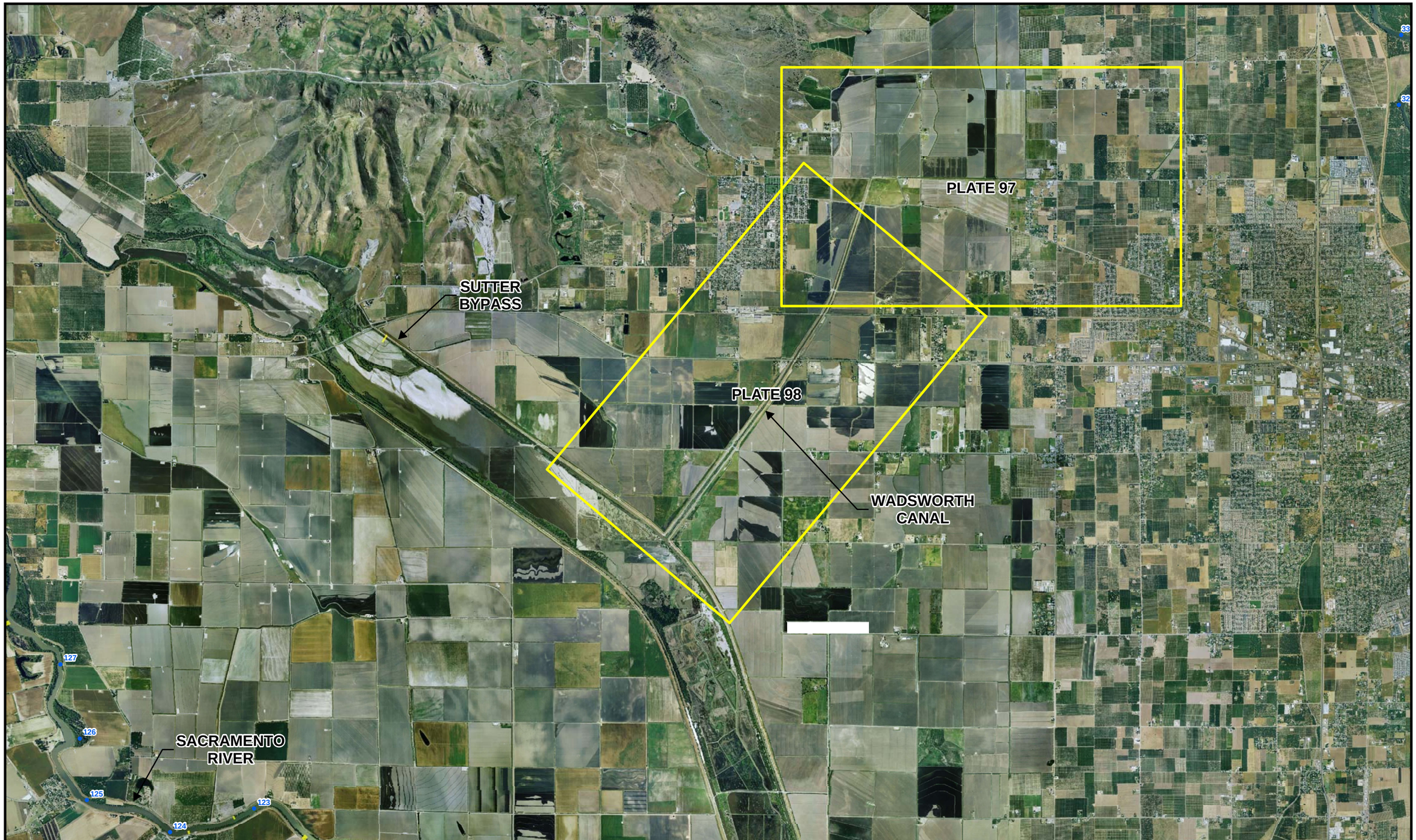

AYRES ASSOCIATES

U.S. Army Corps of Engineers

PLATES

RIVER MILE MARKERS w/ RIVER MILE

N

0 0.5 1 2 Miles

SCALE: 1" = 1 mi

Color Aerial Photography taken 2006.
B/W Aerial Photography taken 1993.

SACRAMENTO RIVER BANK PROTECTION PROJECT, CALIFORNIA
WADSWORTH CANAL

INDEX MAP 25

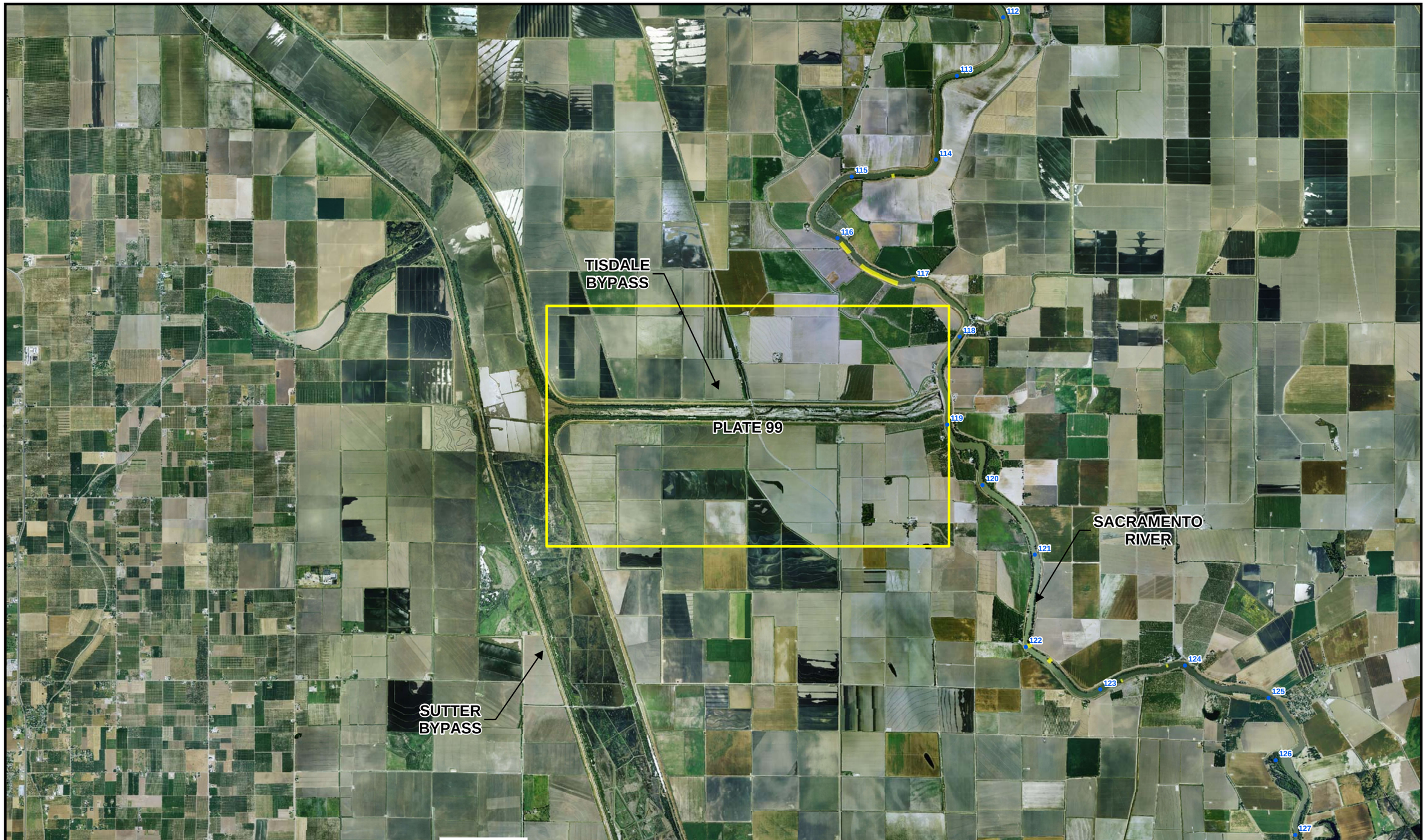

AYRES ASSOCIATES

U.S. Army Corps of Engineers

PLATES

RIVER MILE MARKERS w/ RIVER MILE

N

0 0.5 1 2 Miles

SCALE: 1" = 1 mi

Color Aerial Photography taken 2006.
B/W Aerial Photography taken 1993.

SACRAMENTO RIVER BANK PROTECTION PROJECT, CALIFORNIA
TISDALE BYPASS

INDEX MAP 26

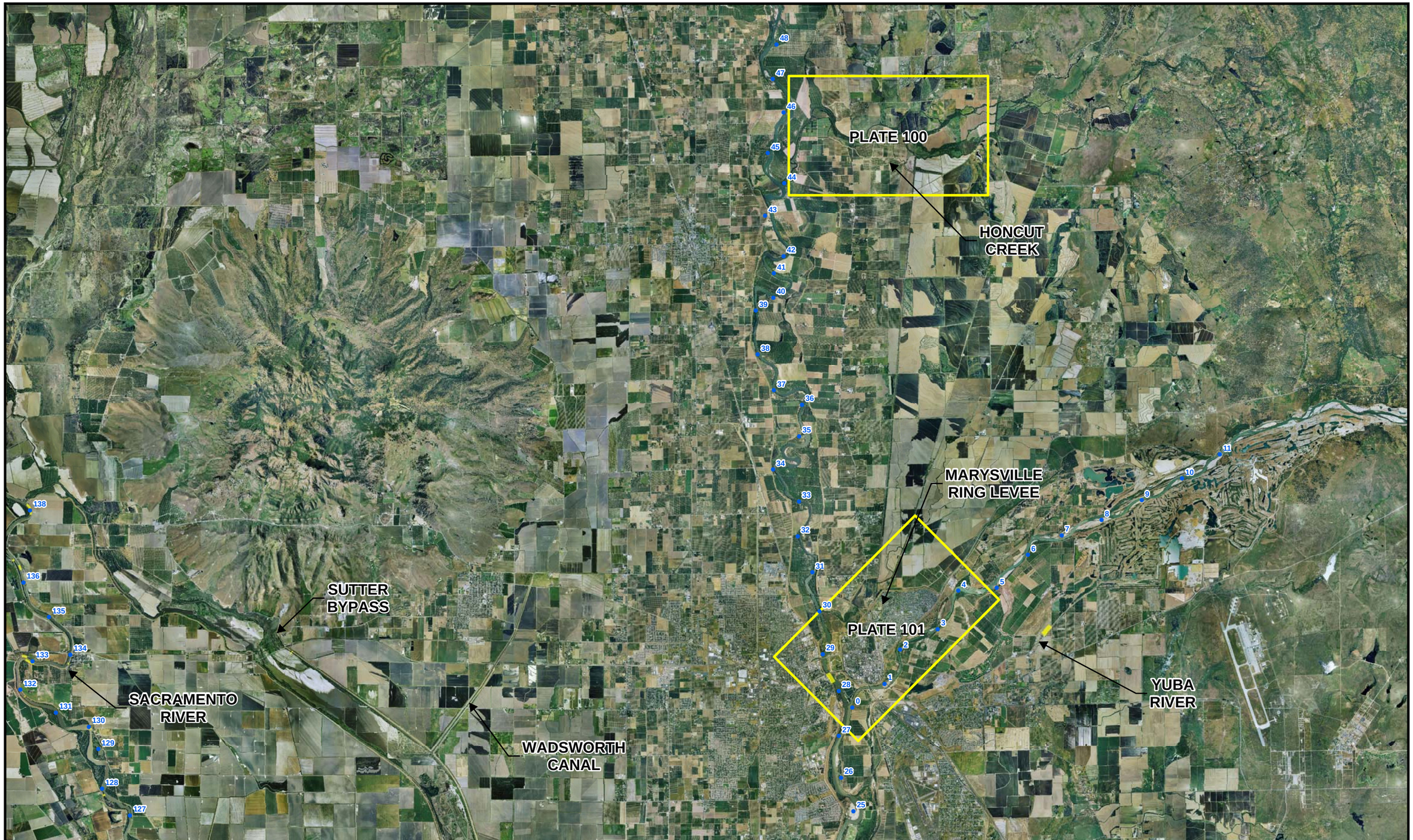

AYRES ASSOCIATES

U.S. Army Corps of Engineers

PLATES

RIVER MILE MARKERS w/ RIVER MILE

N

0 1 2 4 Miles

SCALE: 1" = 2 mi

Color Aerial Photography taken 2006.
B/W Aerial Photography taken 1993.

SACRAMENTO RIVER BANK PROTECTION PROJECT, CALIFORNIA
HONCUT CREEK & MARYSVILLE RING LEVEE

INDEX MAP 27

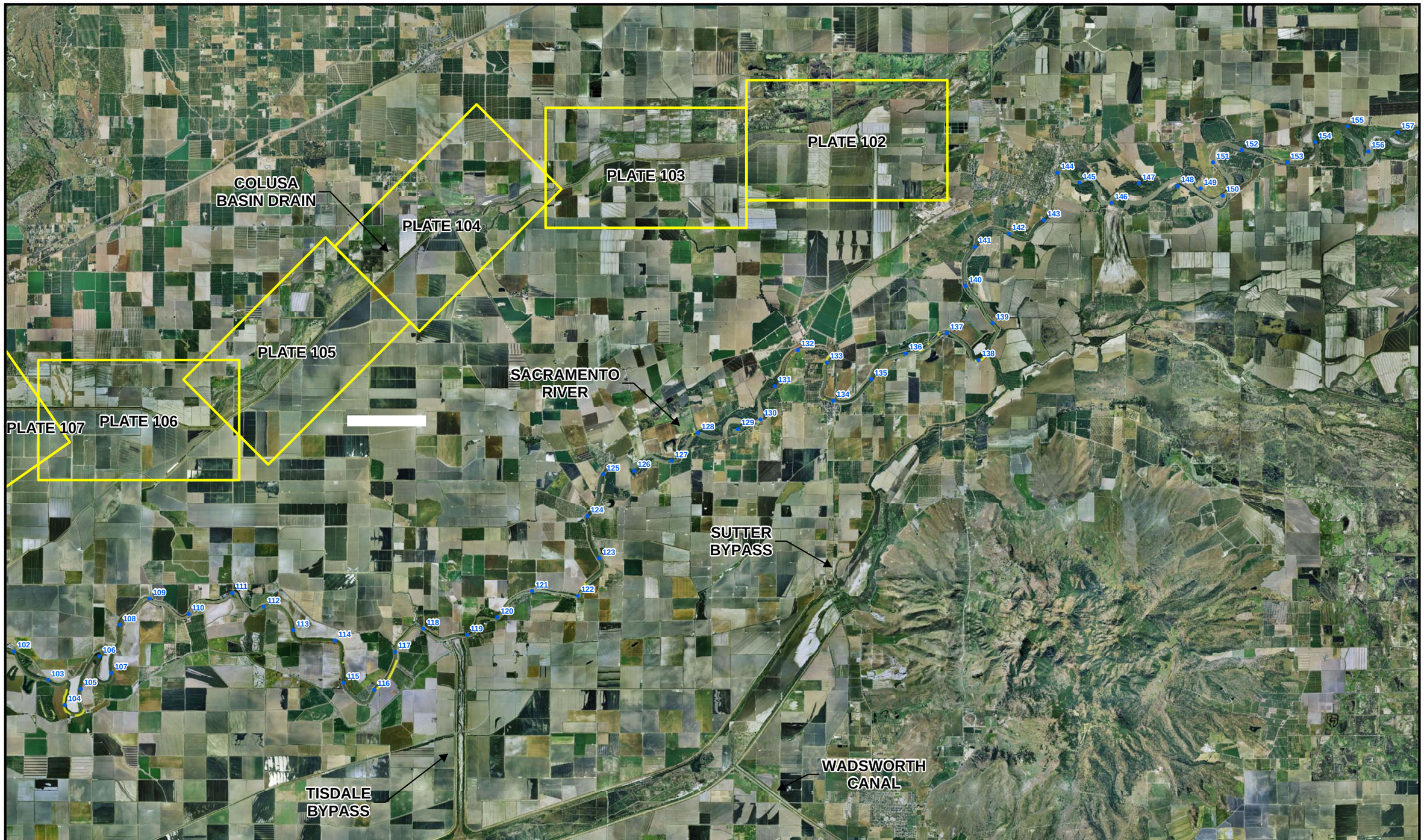

AYRES ASSOCIATES

U.S. Army Corps of Engineers

PLATES

RIVER MILE MARKERS w/ RIVER MILE

N

0 1 2 4 Miles

SCALE: 1" = 2 mi

Color Aerial Photography taken 2006.
B/W Aerial Photography taken 1993.

SACRAMENTO RIVER BANK PROTECTION PROJECT, CALIFORNIA
COLUSA BASIN DRAIN

INDEX MAP 28

AYRES ASSOCIATES

U.S. Army Corps of Engineers

PLATES

RIVER MILE MARKERS w/ RIVER MILE

0 1 2 4 Miles

SCALE: 1" = 2 mi

Color Aerial Photography taken 2006.
B/W Aerial Photography taken 1993.

SACRAMENTO RIVER BANK PROTECTION PROJECT, CALIFORNIA
COLUSA BASIN DRAIN

INDEX MAP 29

AYRES ASSOCIATES

U.S. Army Corps of Engineers

PLATES

RIVER MILE MARKERS w/ RIVER MILE

0 0.5 1 2 Miles

SCALE: 1" = 1 mi

Color Aerial Photography taken 2006.
B/W Aerial Photography taken 1993.

SACRAMENTO RIVER BANK PROTECTION PROJECT, CALIFORNIA
KNIGHTS LANDING RIDGE CUT

INDEX MAP 30

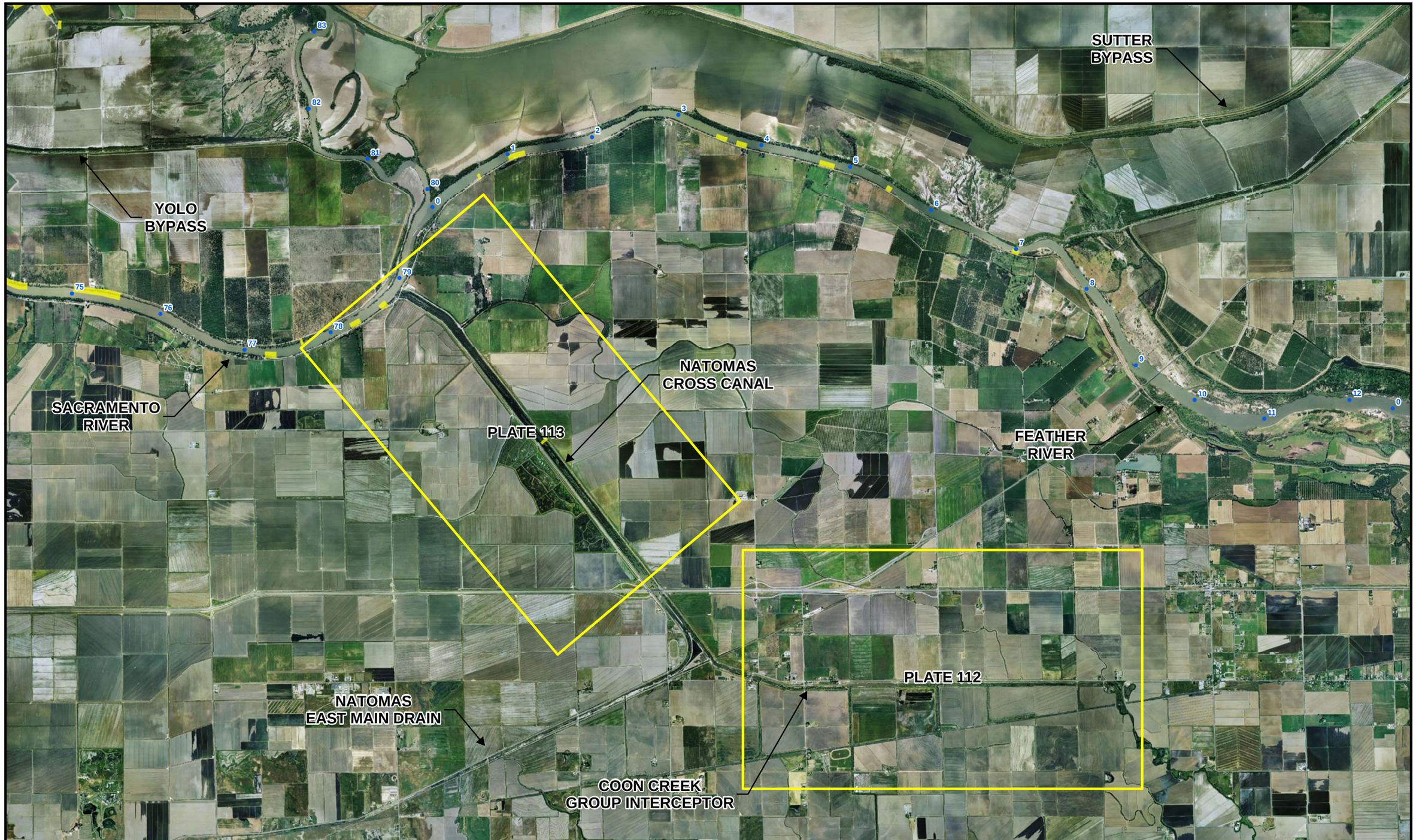

AYRES ASSOCIATES

U.S. Army Corps of Engineers

PLATES

RIVER MILE MARKERS w/ RIVER MILE

N

0 0.5 1 2 Miles

SCALE: 1" = 1 mi

Color Aerial Photography taken 2006.
B/W Aerial Photography taken 1993.

SACRAMENTO RIVER BANK PROTECTION PROJECT, CALIFORNIA
COON CREEK GROUP INTERCEPTOR & NATOMAS CROSS CANAL

INDEX MAP 31

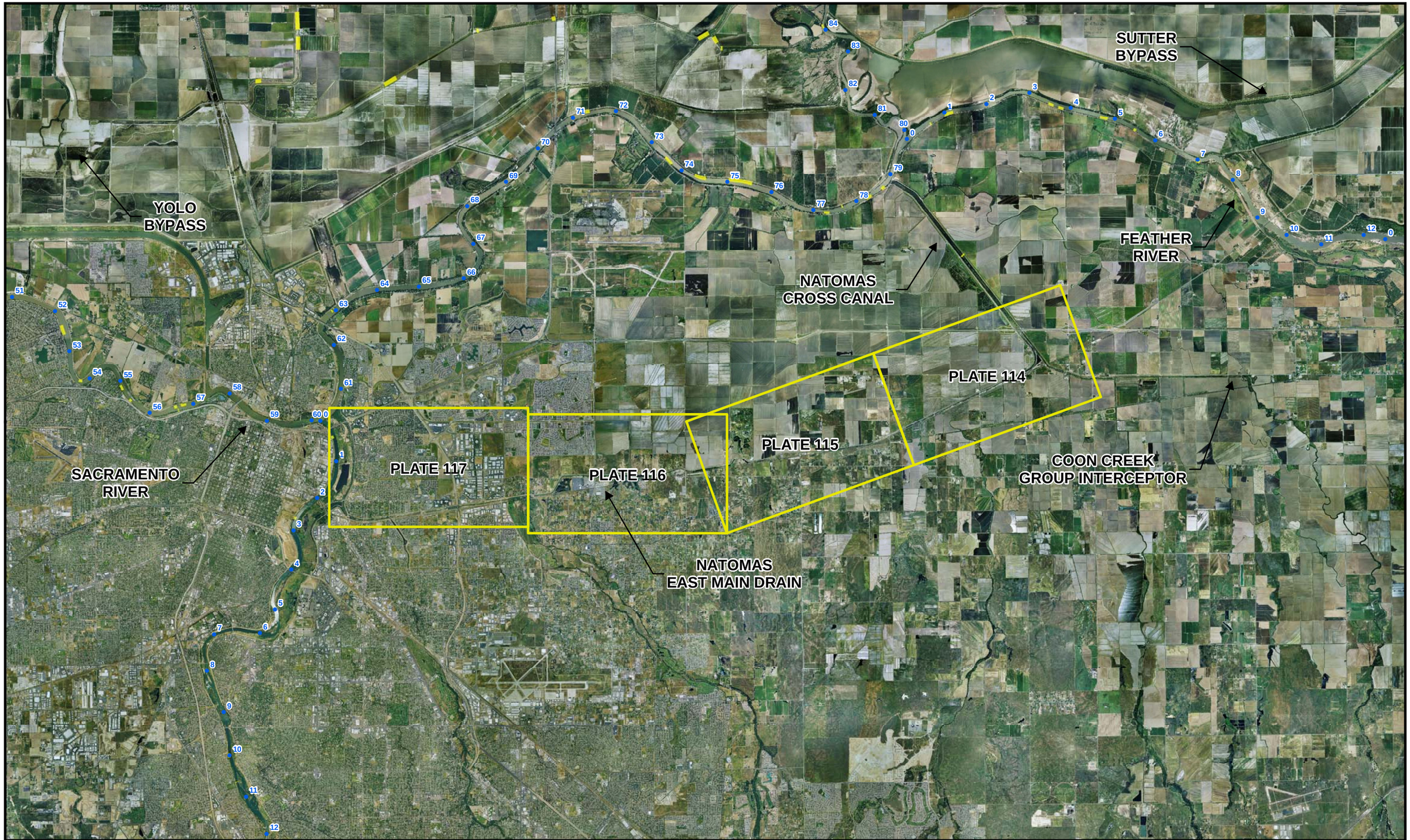

AYRES ASSOCIATES

U.S. Army Corps of Engineers

PLATES

RIVER MILE MARKERS w/ RIVER MILE

N

0 1 2 4 Miles

SCALE: 1" = 2 mi

Color Aerial Photography taken 2006.
B/W Aerial Photography taken 1993.

SACRAMENTO RIVER BANK PROTECTION PROJECT, CALIFORNIA
NATOMAS EAST MAIN DRAIN

INDEX MAP 32

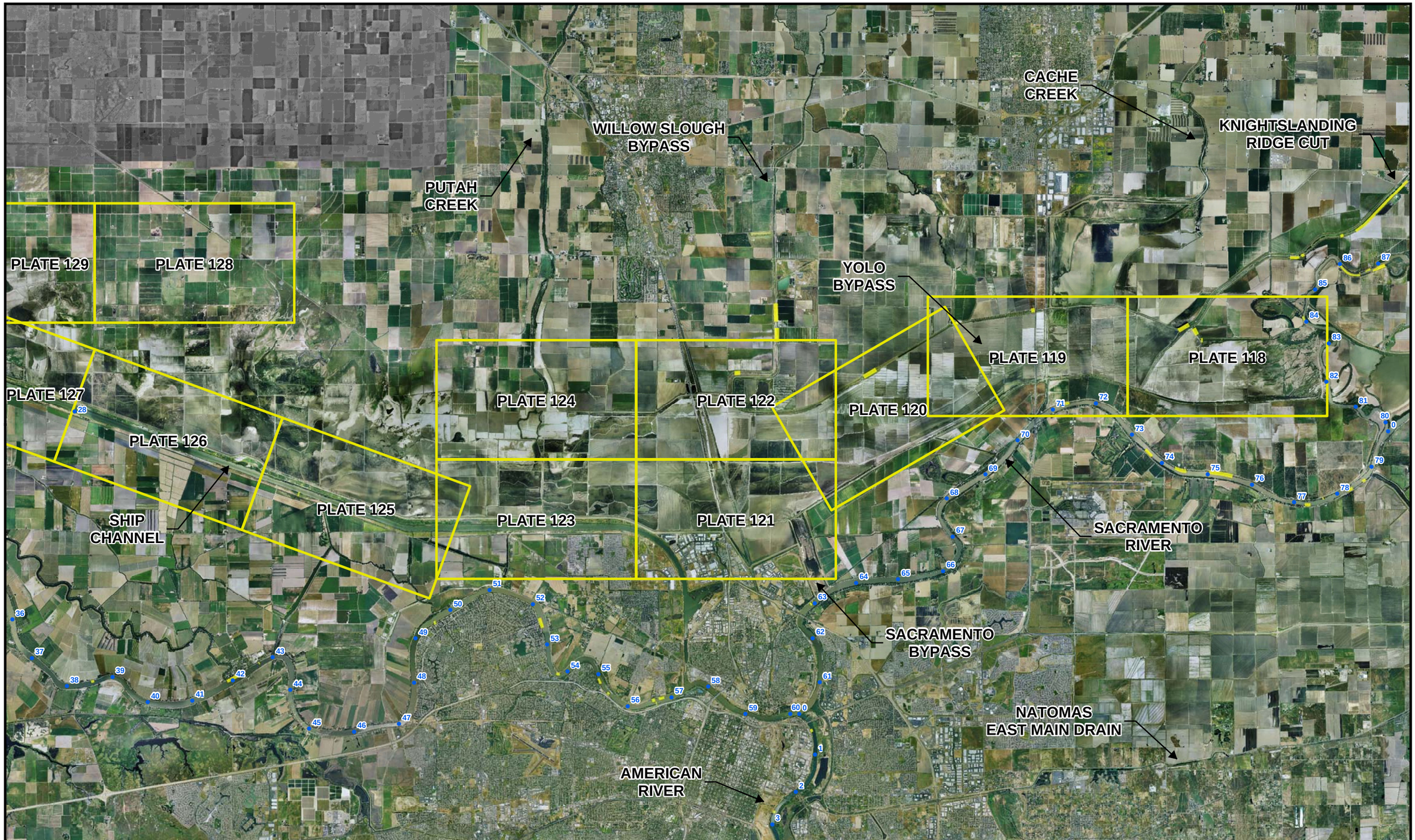

AYRES ASSOCIATES

U.S. Army Corps of Engineers

PLATES

RIVER MILE MARKERS w/ RIVER MILE

N

0 1 2 4 Miles

SCALE: 1" = 2 mi

Color Aerial Photography taken 2006.
B/W Aerial Photography taken 1993.

SACRAMENTO RIVER BANK PROTECTION PROJECT, CALIFORNIA
YOLO BYPASS

INDEX MAP 33

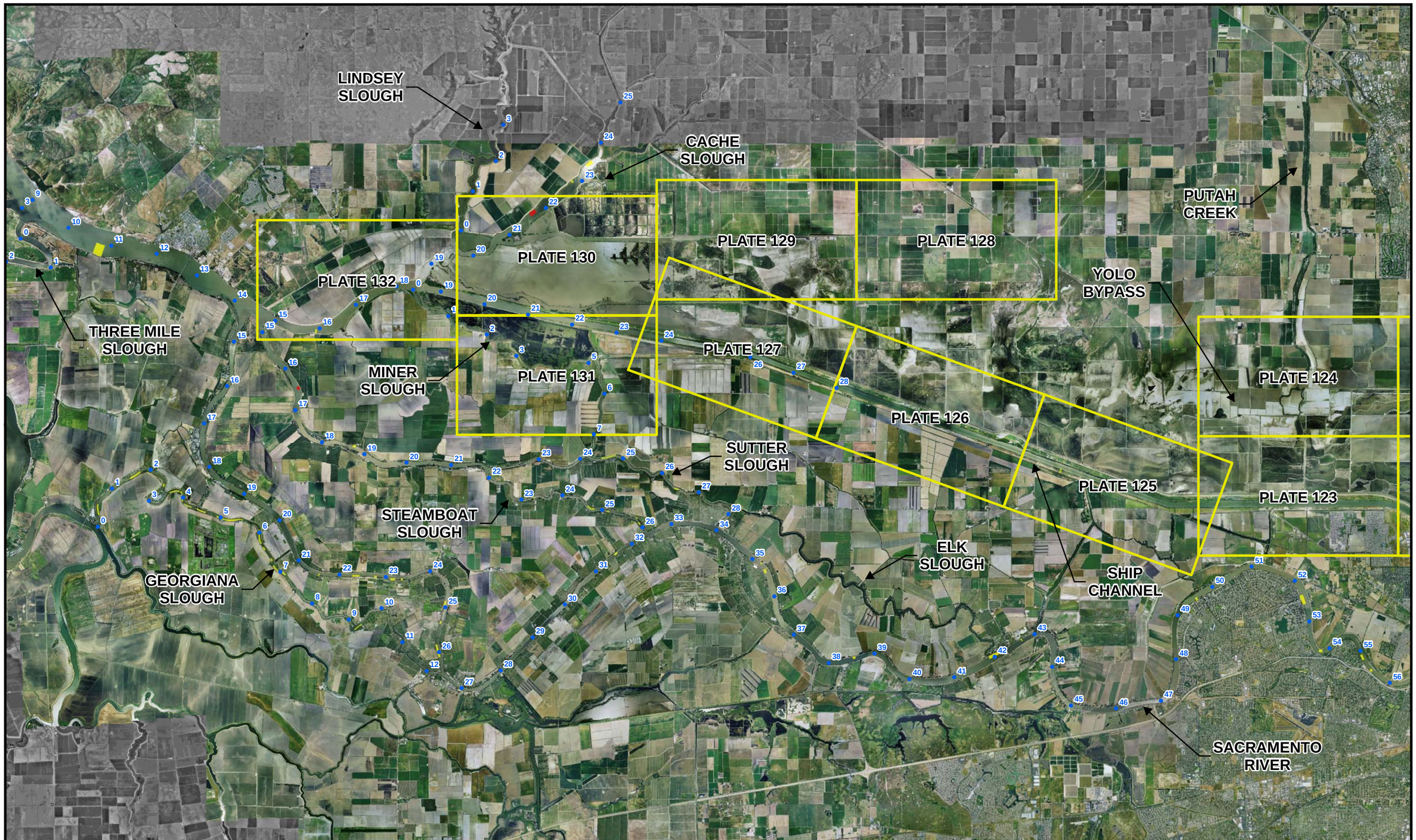

AYRES ASSOCIATES

U.S. Army Corps of Engineers

PLATES

RIVER MILE MARKERS w/ RIVER MILE

N

0 1 2 4 Miles

SCALE: 1" = 2 mi

Color Aerial Photography taken 2006.
B/W Aerial Photography taken 1993.

SACRAMENTO RIVER BANK PROTECTION PROJECT, CALIFORNIA
YOLO BYPASS

INDEX MAP 34

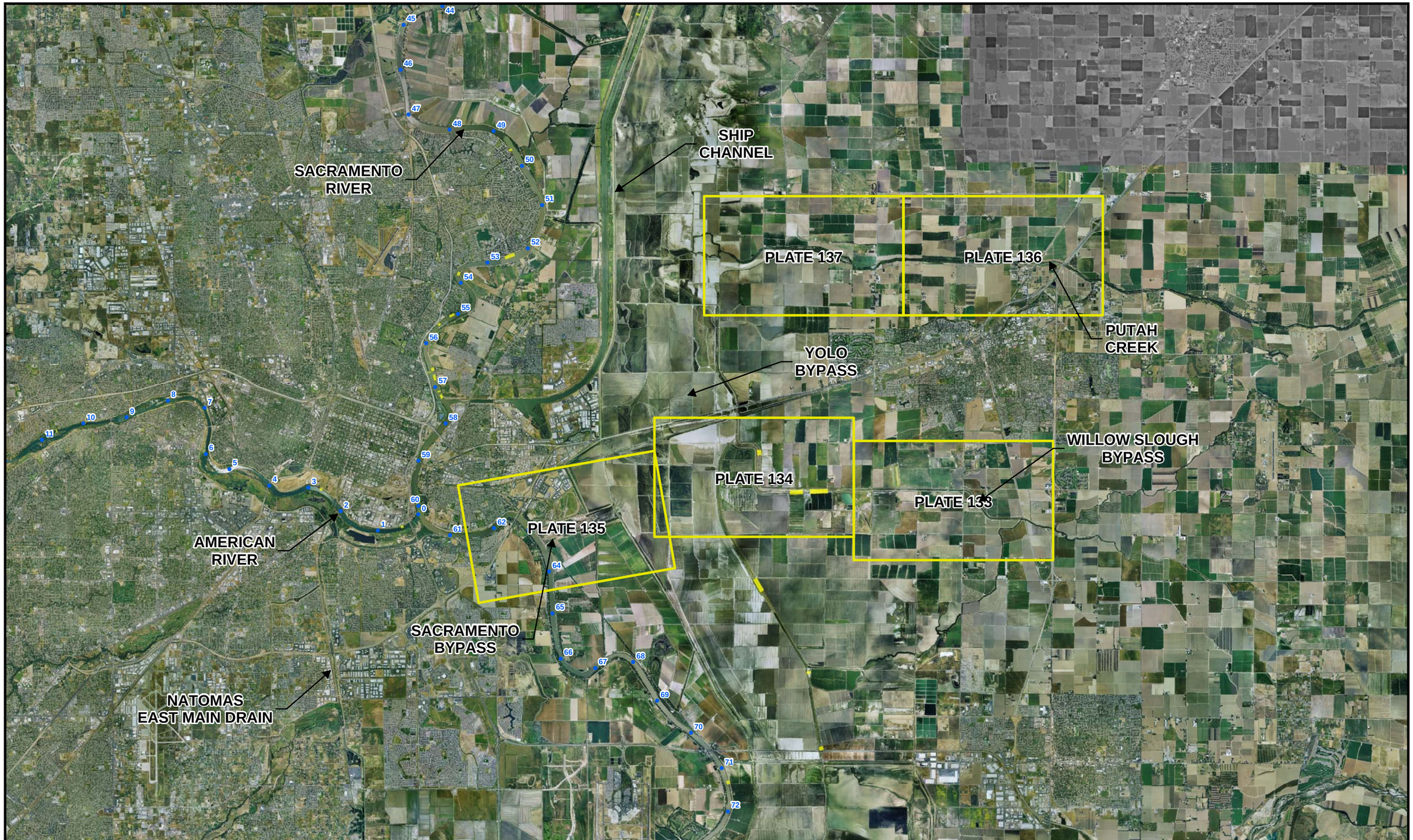

AYRES ASSOCIATES

U.S. Army Corps of Engineers

PLATES

RIVER MILE MARKERS w/ RIVER MILE

N

0 1 2 4 Miles

SCALE: 1" = 2 mi

Color Aerial Photography taken 2006.
B/W Aerial Photography taken 1993.

SACRAMENTO RIVER BANK PROTECTION PROJECT, CALIFORNIA
WILLOW SLOUGH BYPASS, PUTAH CREEK, & SACRAMENTO BYPASS

INDEX MAP 35

AYRES ASSOCIATES

U.S. Army Corps of Engineers

PLATES

RIVER MILE MARKERS w/ RIVER MILE

N

0 0.5 1 2 Miles

SCALE: 1" = 1 mi

Color Aerial Photography taken 2006.
B/W Aerial Photography taken 1993.

SACRAMENTO RIVER BANK PROTECTION PROJECT, CALIFORNIA
ULATIS CREEK

INDEX MAP 36