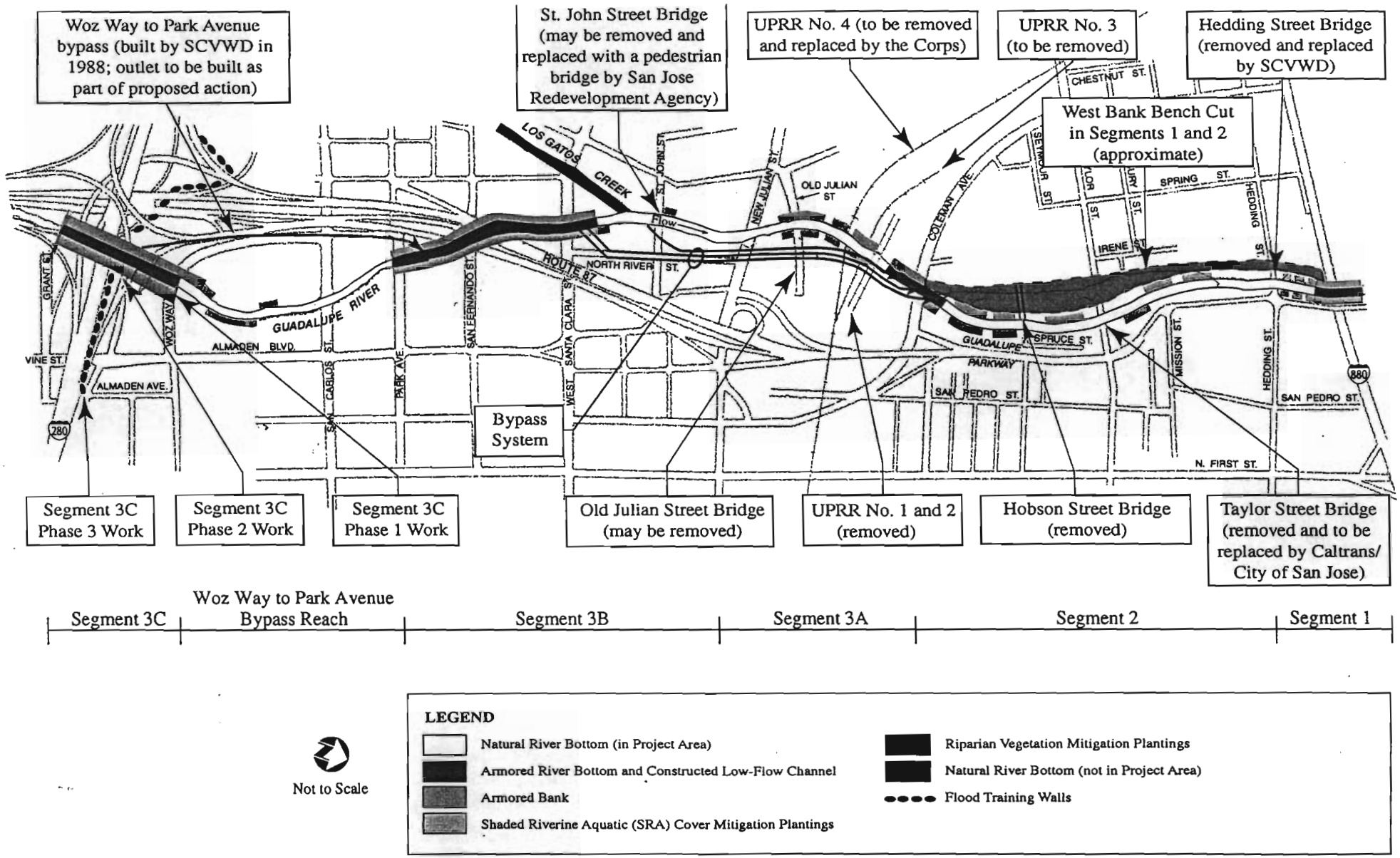

Figure 2-1. Guadalupe River Project - Flood Protection and Onsite Mitigation Components

Plate 1. Guadalupe River Project Map

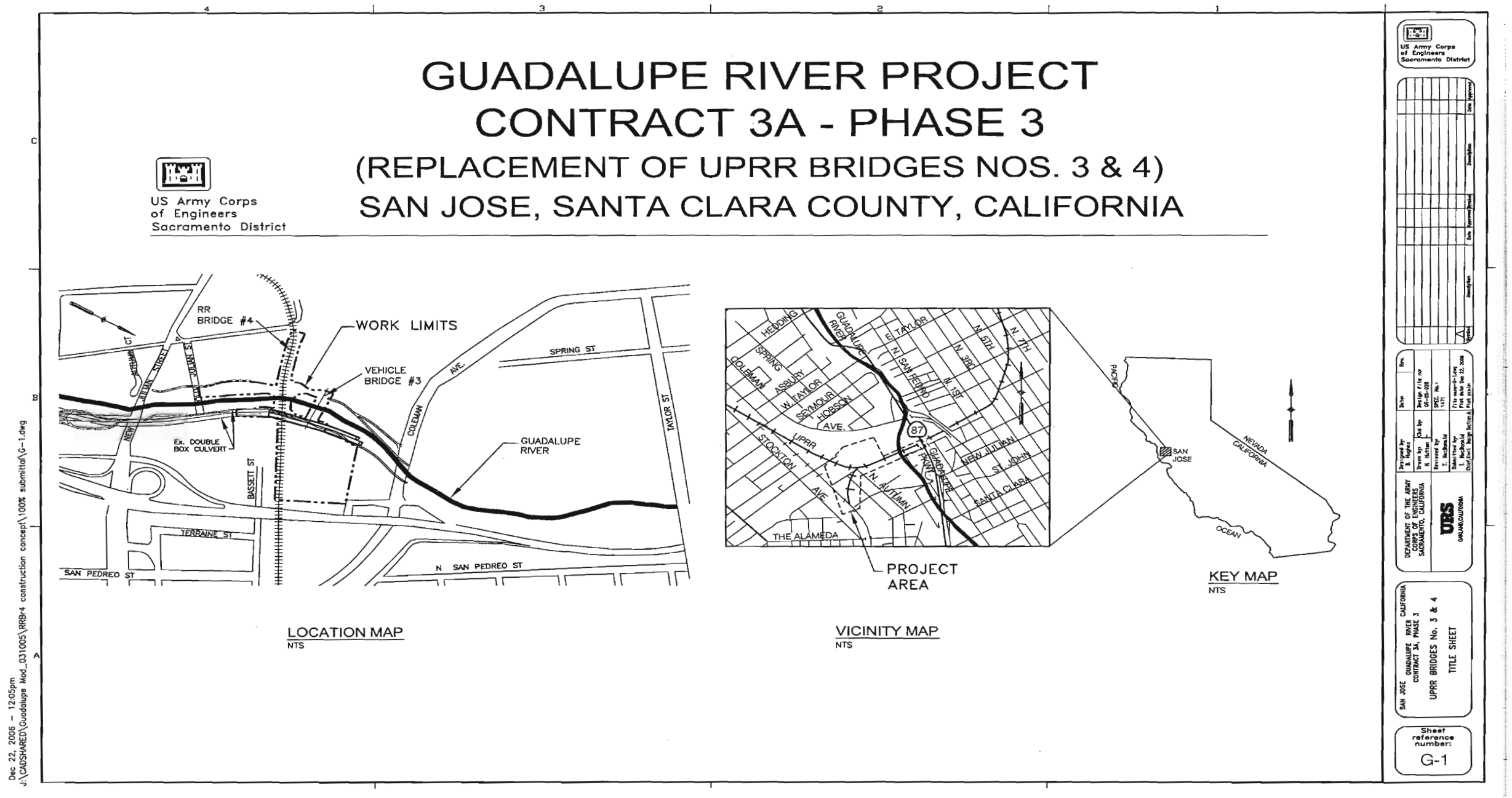

Plate 2. Project Location and Vicinity Maps

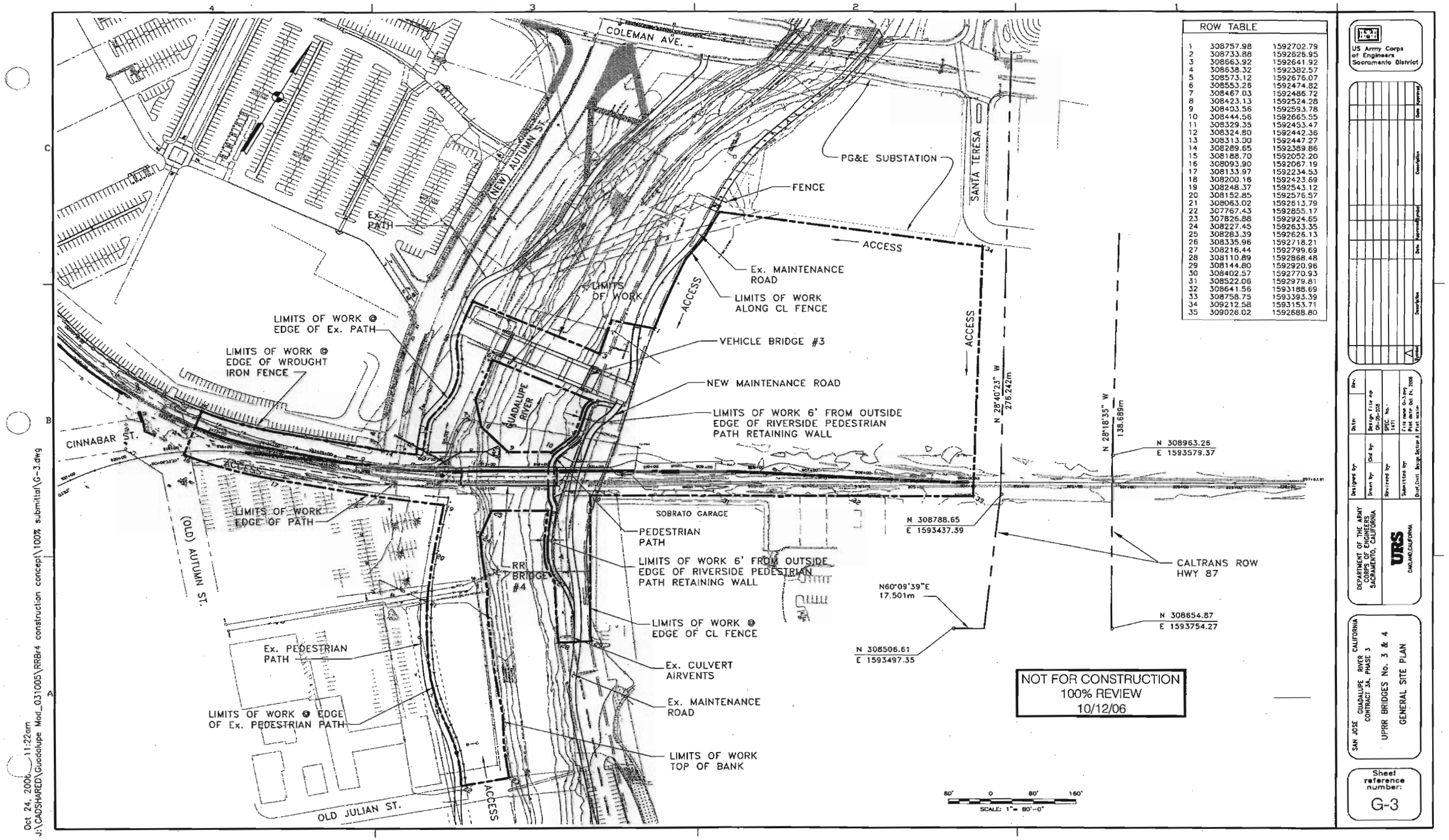

ROW TABLE

1	308757.98	1592702.79
2	308733.88	1592626.95
3	308663.92	1592641.92
4	308638.32	1592382.57
5	308573.12	1592676.07
6	308553.26	1592474.82
7	308467.03	1592486.72
8	308423.13	1592524.28
9	308403.56	1592593.78
10	308444.56	1592665.55
11	308329.35	1592453.47
12	308324.80	1592442.36
13	308313.00	1592447.27
14	308289.65	1592389.86
15	308188.70	1592052.20
16	308093.90	1592067.19
17	308133.97	1592234.53
18	308200.16	1592423.69
19	308248.37	1592543.12
20	308152.85	1592576.57
21	308063.02	1592613.79
22	307767.43	1592855.17
23	307826.88	1592924.65
24	308227.45	1592633.35
25	308283.39	1592626.13
26	308335.96	1592718.21
27	308216.44	1592799.69
28	308110.89	1592868.48
29	308144.80	1592920.98
30	308402.57	1592770.93
31	308522.06	1592979.81
32	308641.56	1593188.69
33	308758.75	1593393.39
34	309212.58	1593153.71
35	309026.02	1592688.80

Plate 3. Limits of Work for Vehicular Bridge # 3.

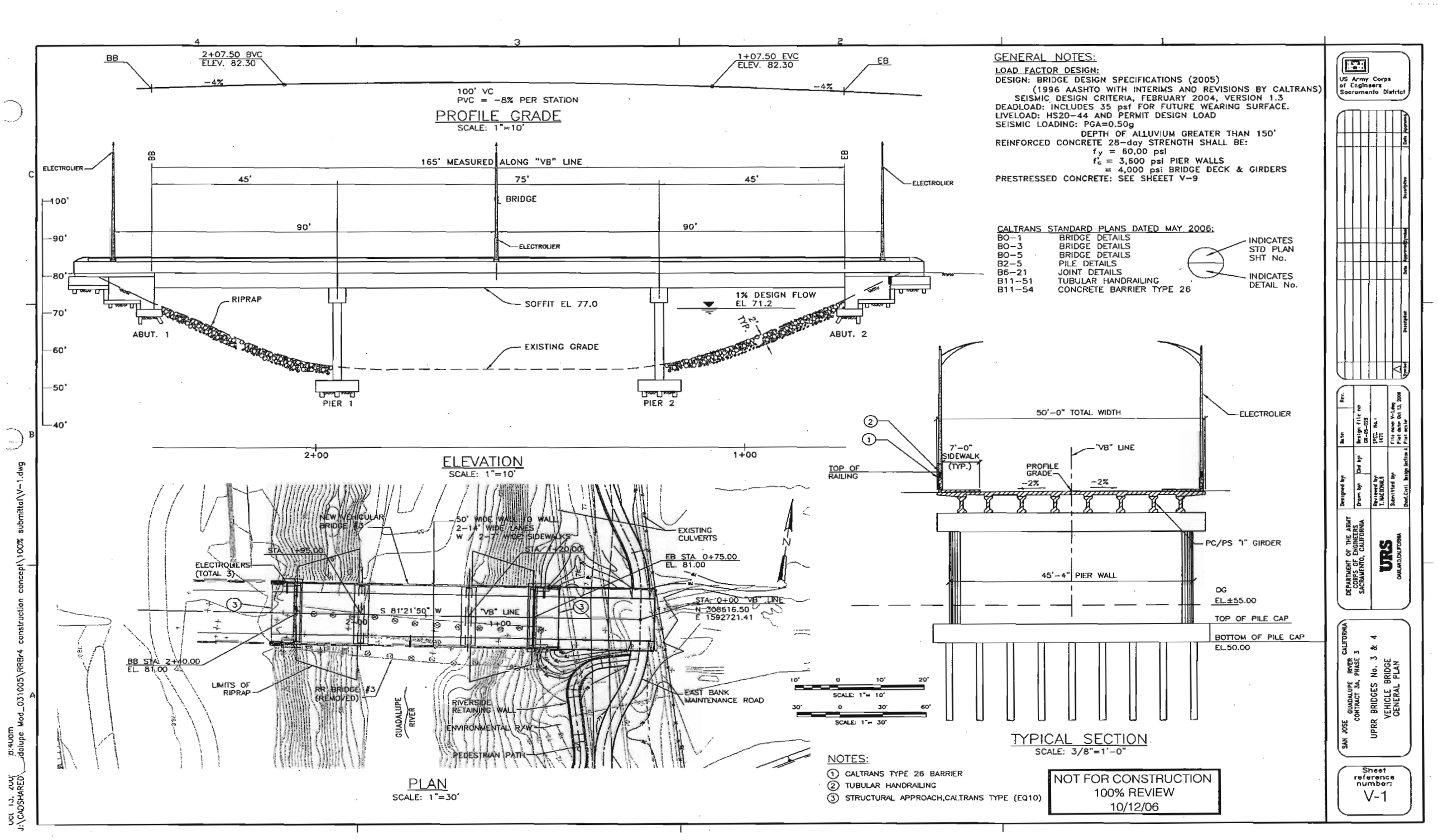

Plate 4. Vehicular Bridge General Plan.

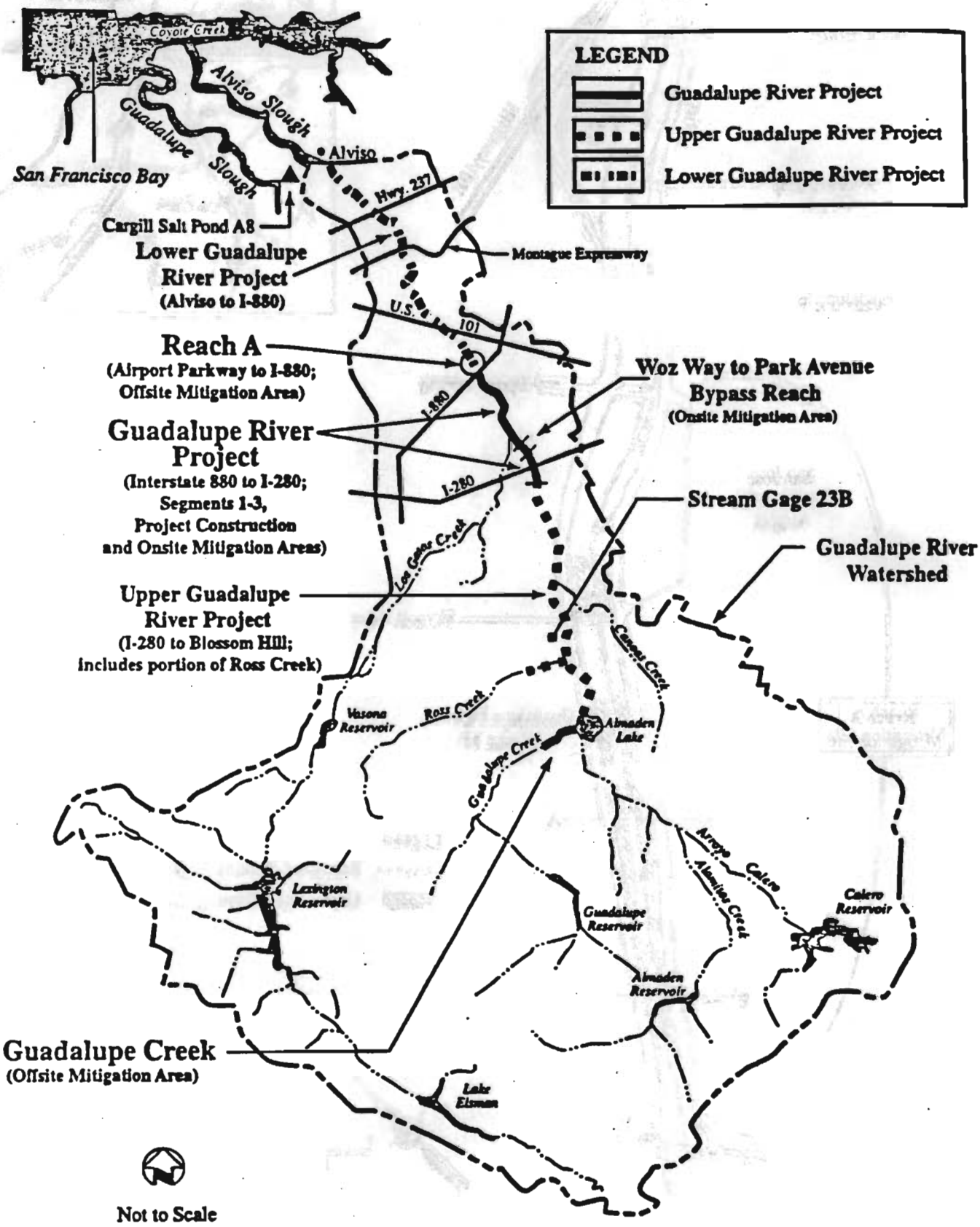

Attachment 1: **Guadalupe River Watershed Including Project Construction and Mitigation Areas**

Plate 5. Guadalupe River Watershed