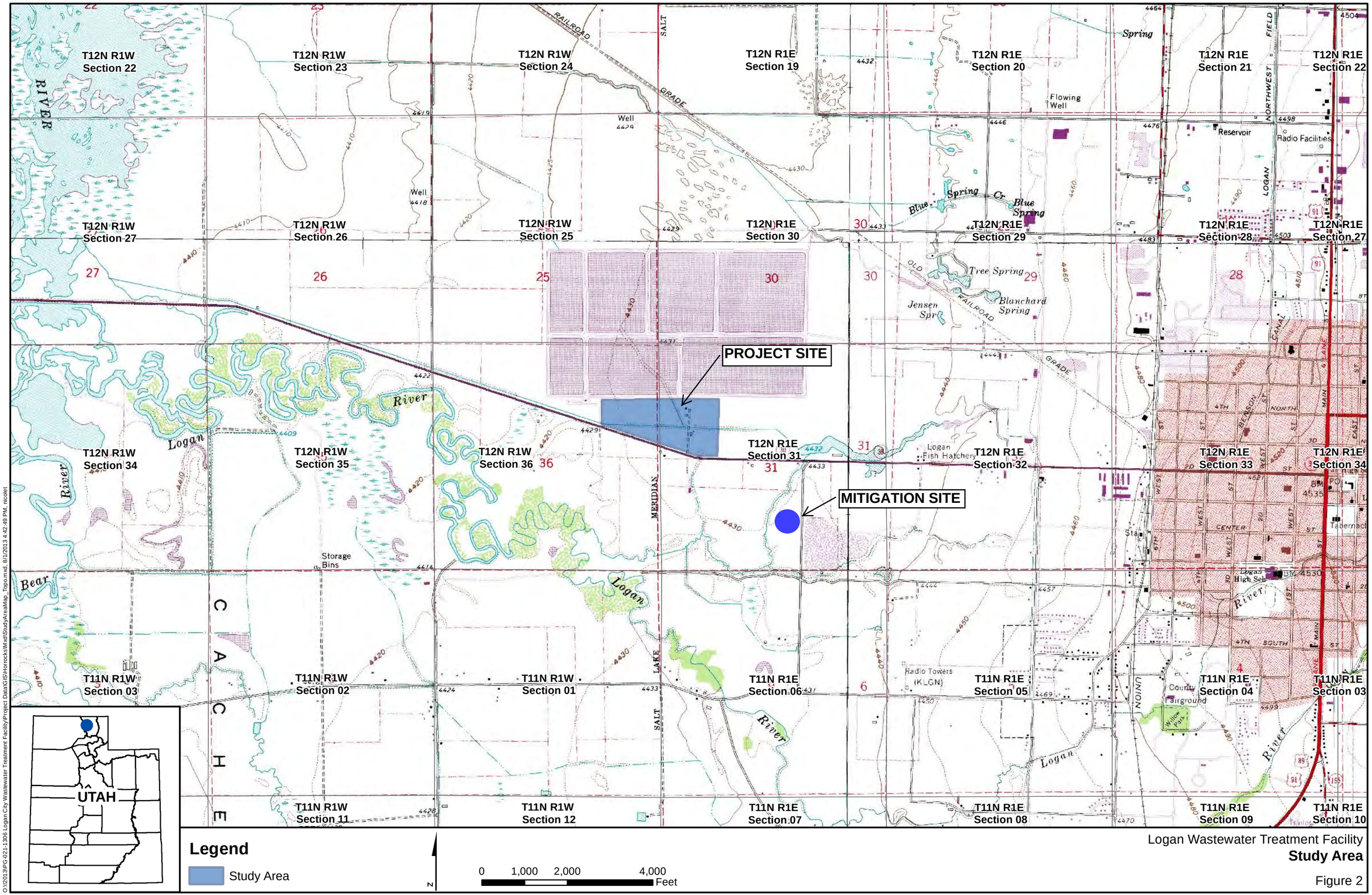

Logan Wastewater Treatment Facility
Study Area
Figure 2

O:\2013\PG-021-1306 Logan City Wastewater Treatment Facility\Project Data\GIS\Horrocks\Mxd\StudyAreaMap_Topo.mxd, 8/1/2013 4:42:49 PM, nicolet

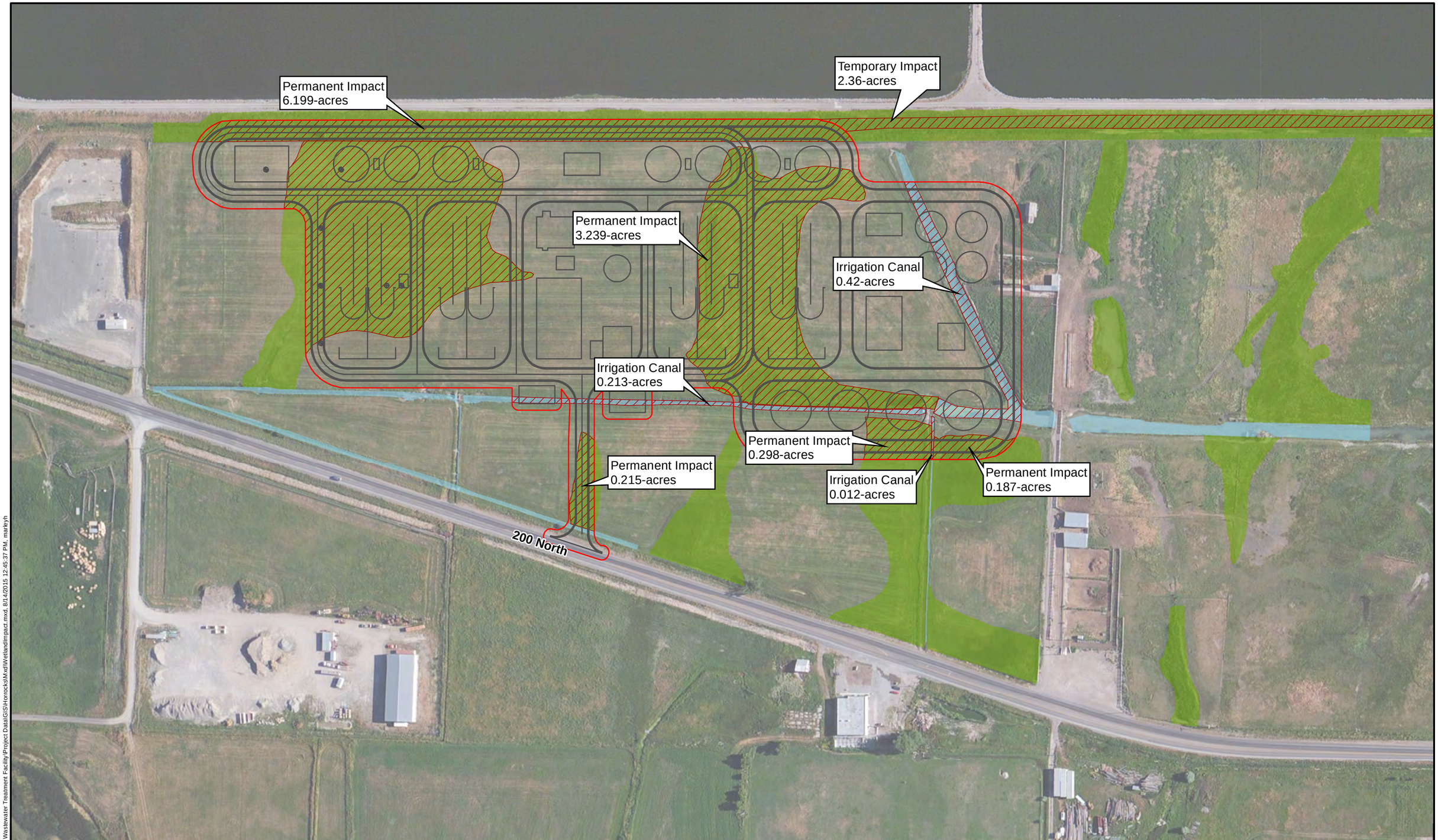

New Facility
Facility Buffer
Wetland/Waters of the U.S. Impact
Ditch
PEM Wetland
Water

0 100 200 400 Feet

Conceptual Mitigation Plan
Wetland Impact Site 1

O:\2013\PG-021-1306 Logan City Wastewater Treatment Facility\Project Data\GIS\HorrocksMxd\WetlandImpact.mxd, 8/14/2015 12:45:37 PM, marleyh

New Facility
Facility Buffer
Wetland/Waters of the U.S. Impact
Ditch
PEM Wetland
Water

0 100 200 400 Feet

Conceptual Mitigation Plan
Wetland Impact Site 2

O:\2013\PG-021-1306 Logan City Wastewater Treatment Facility\Project Data\GIS\Horrocks\Mxd\WetlandImpact2.mxd, 6/4/2015 1:08:43 PM, marleyh

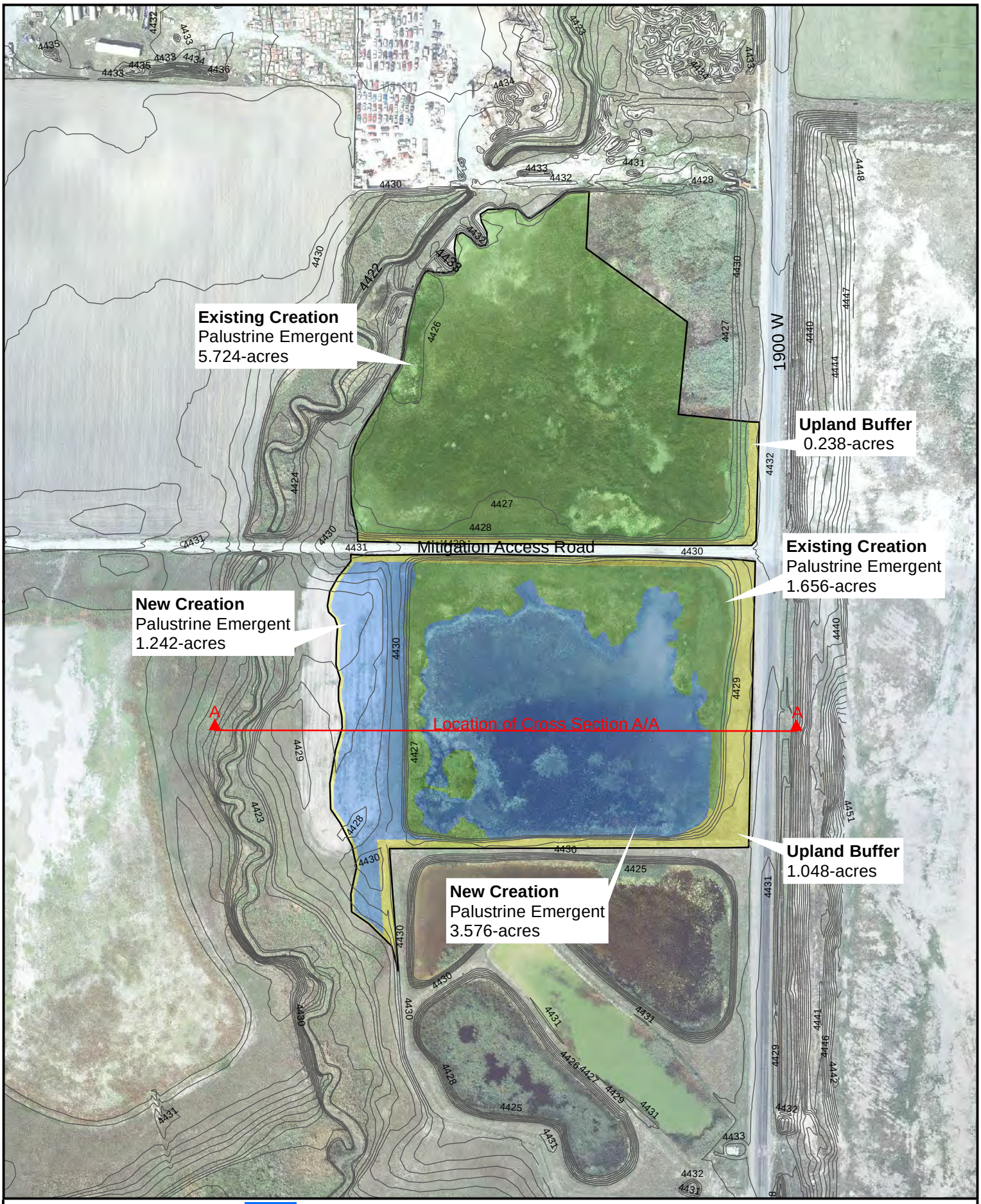

Contours
Mitigation Boundary
Existing Creation
New Creation
Upland Buffer

0 100 200 400 Feet

Conceptual Mitigation Plan

Proposed Mitigation Site



SECTION A/A EXISTING



SECTION A/A PROPOSED