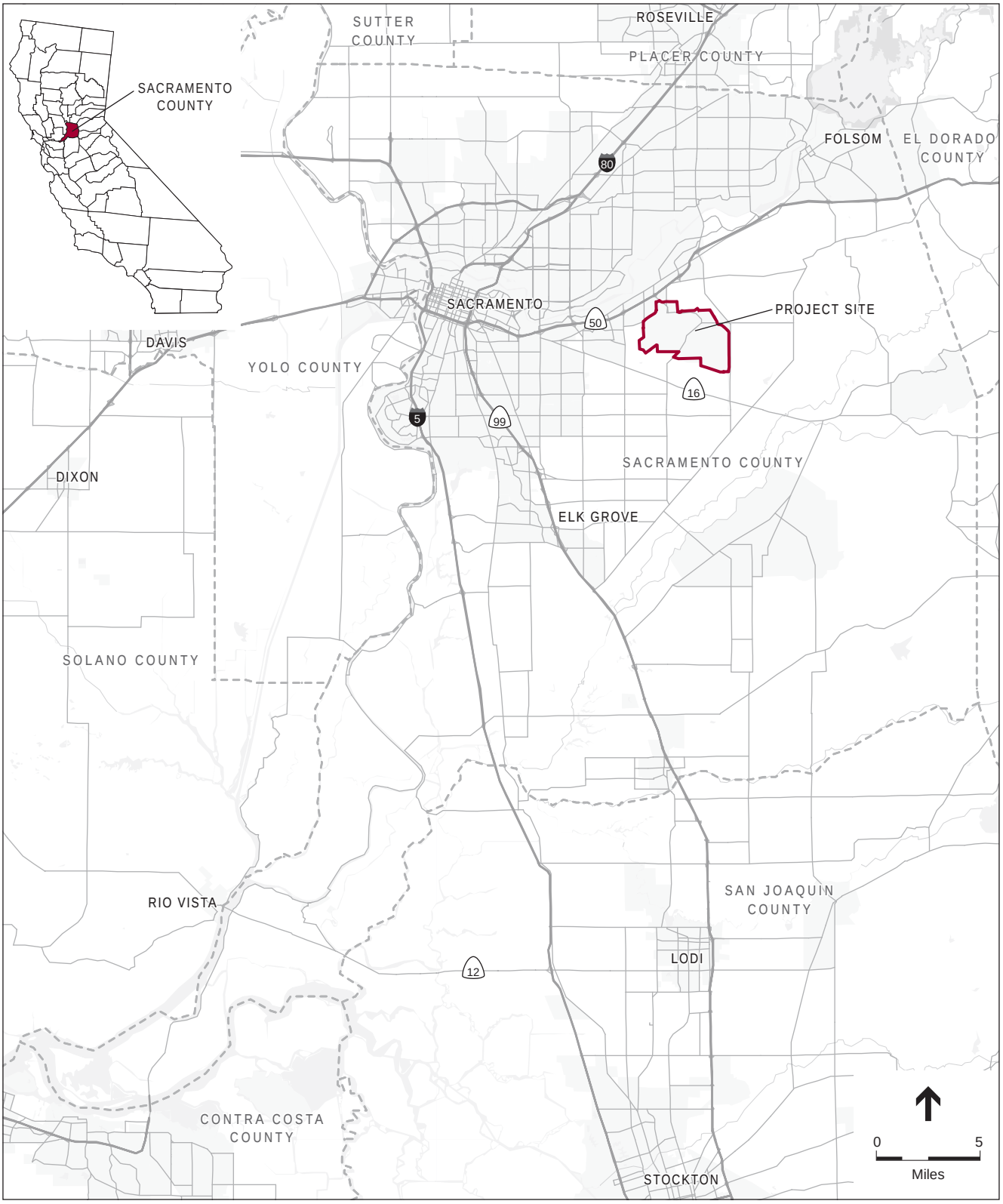

SOURCE: DeLorme Street Atlas USA, 2000; and ESA, 2010

Mather Specific Plan Supplemental DEIS Public Notice . 209259

Figure 1
Regional Location

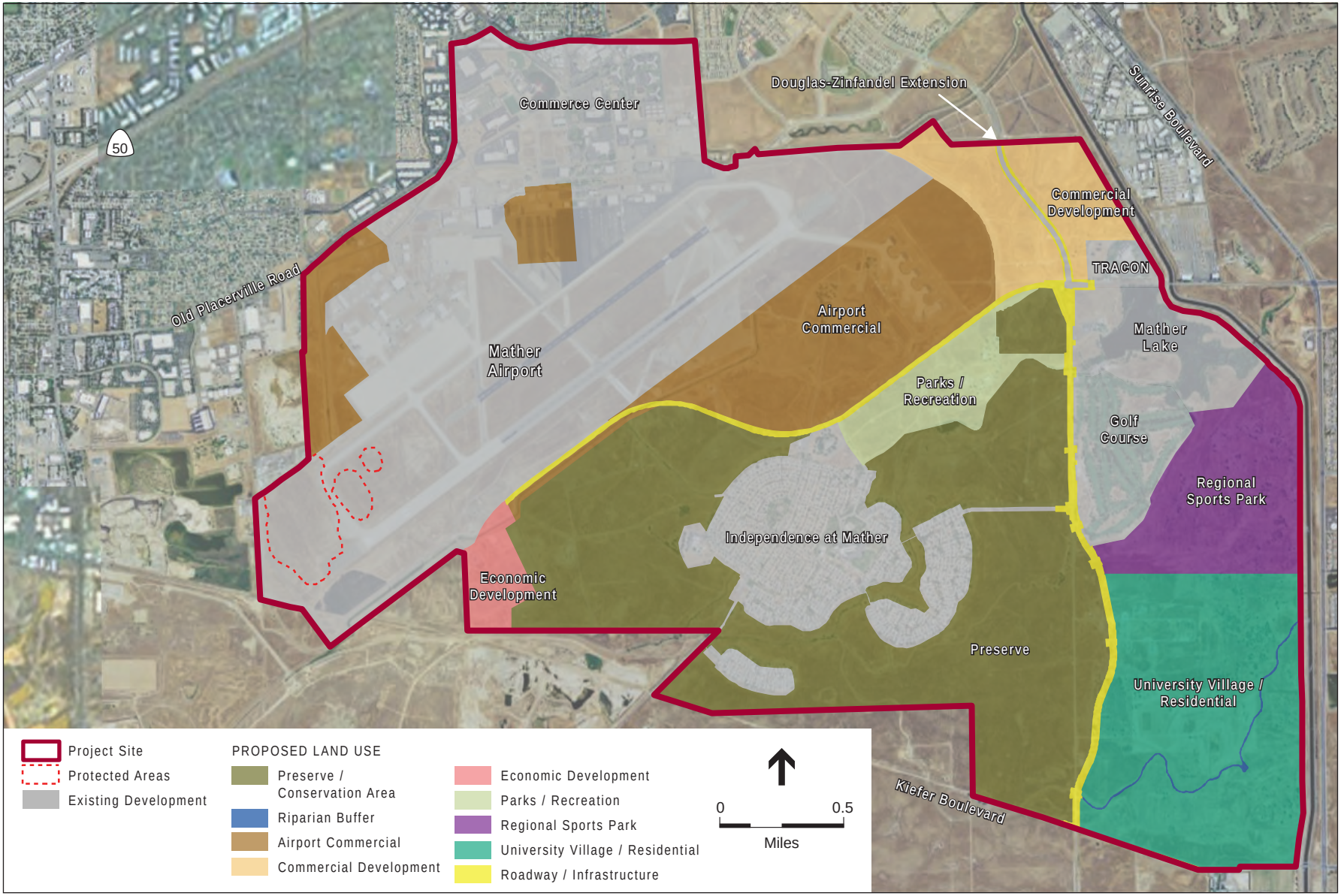

SOURCE: NAIP, 2006; Sacramento County, 2013; and ESA, 2013

Mather Specific Plan Supplemental DEIS Public Notice . 209259

Figure 2

Alternative A – Applicant's Preferred Alternative

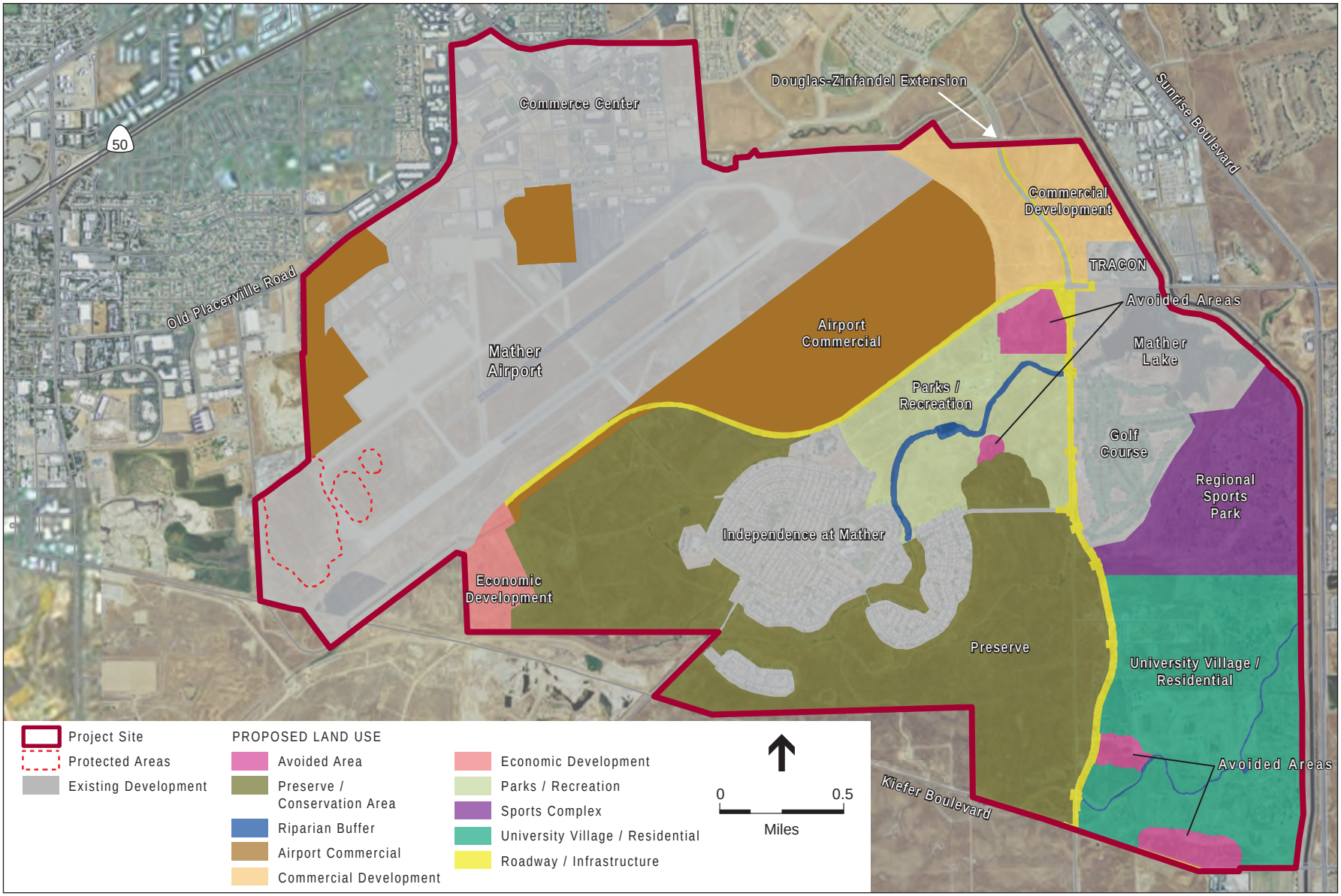

SOURCE: NAIP, 2006; Sacramento County, 2013; and ESA, 2013

Mather Specific Plan Supplemental DEIS Public Notice . 209259

Figure 3

Alternative B – 2006 Conceptual Land Use Plan Alternative

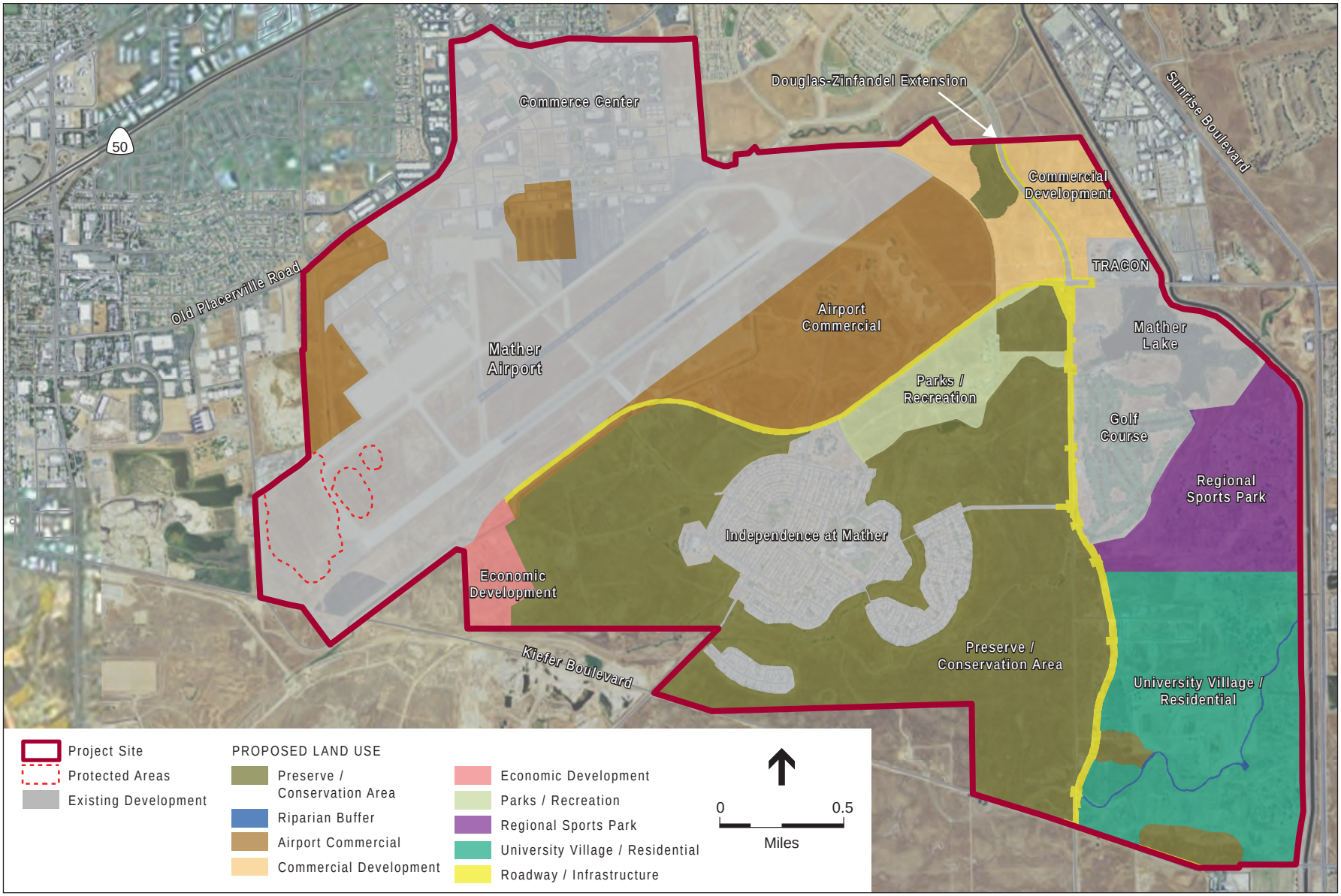

SOURCE: NAIP, 2006; Sacramento County, 2013; and ESA, 2013

Mather Specific Plan Supplemental DEIS Public Notice . 209259

Figure 4

Alternative C – Multiple Preserves Alternative

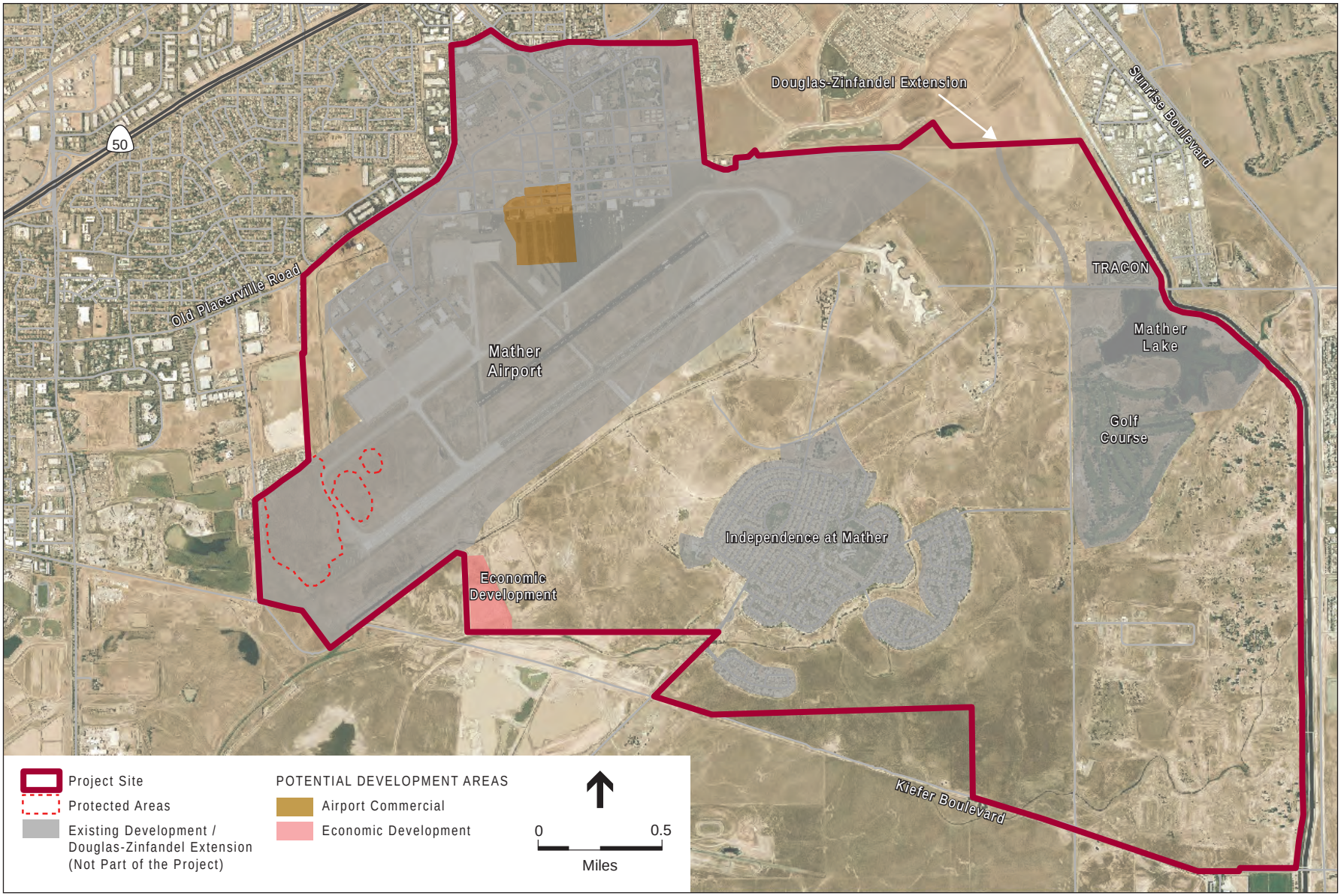

SOURCE: NAIP, 2006; Sacramento County, 2013; and ESA, 2013

Mather Specific Plan Supplemental DEIS Public Notice . 209259

Figure 5

Alternative D – No Permit Alternative