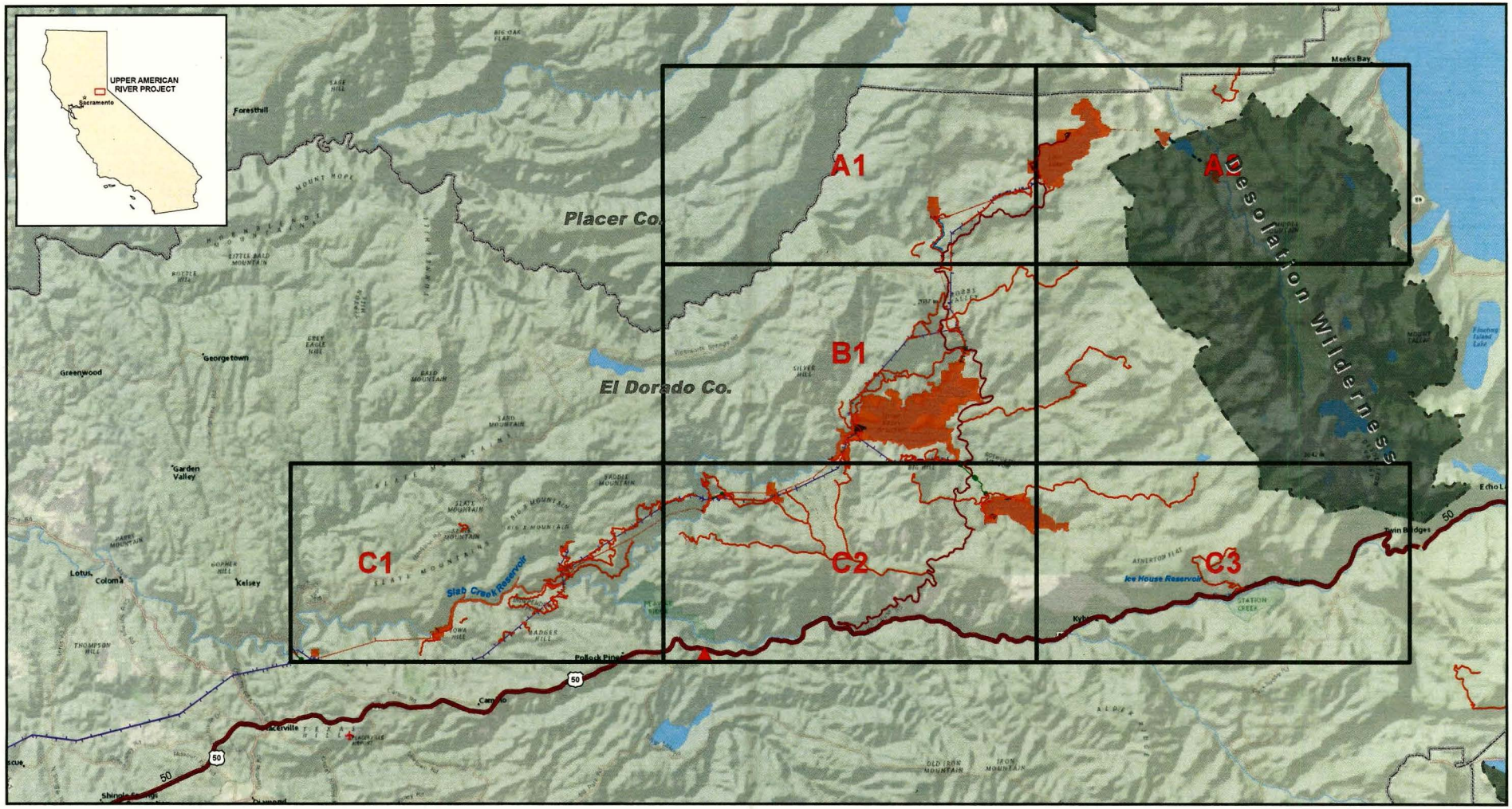

SMUD UARP Overview

Upper American River Project - FERC No. 2101

Map Index

SMUD

Map Features

- UARP FERC Boundary
- SMUD Facilites
- Transmission Line

Transportation

- US Highway 50
- Project Related Roads

Water Conveyance

- Canal
- Channel
- Penstock

0 2 4 8 12 16 Kilometers

0 1 2 4 6 8 Miles

Coordinate System: California State Plan Zone II (feet)
Projection: Lambert Conformal Conic
Datum: NAD 83

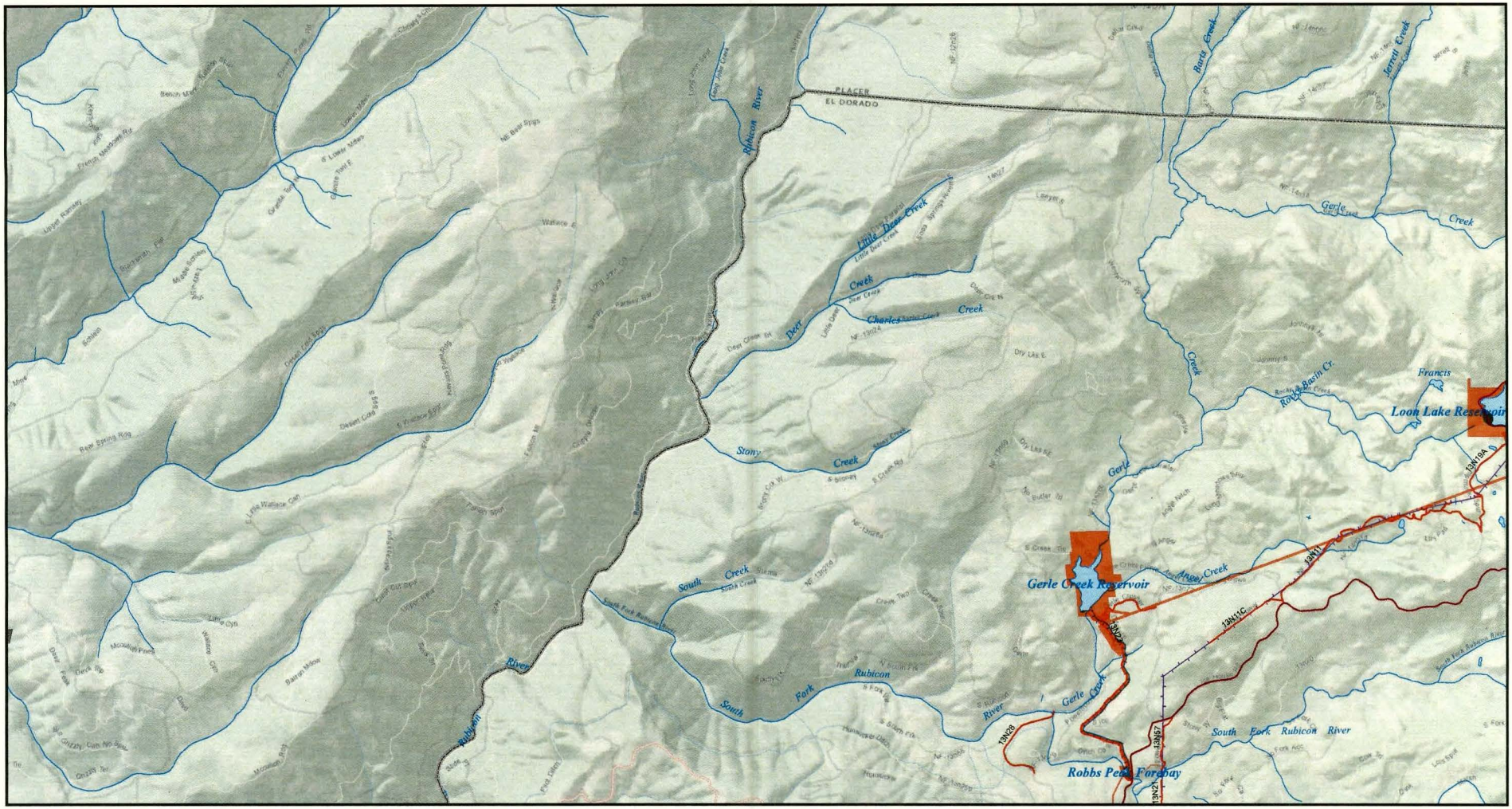

SMUD UARP Overview

Upper American River Project - FERC No. 2101

A1 Page 1 of 6

SMUD

Date Saved: 10/9/2013 4:20:12 PM

Map Features

- UARP FERC Boundary
- SMUD Facilites
- Transmission Line

Transportation

- US Highway 50
- Project Related Roads

Water Conveyance

- Canal
- Channel
- Penstock

0 0.5 1 2 3 4 Kilometers

0 0.25 0.5 1 1.5 2 Miles

Coordinate System: California State Plan Zone II (feet)
Projection: Lambert Conformal Conic
Datum: NAD 83

1:50,000

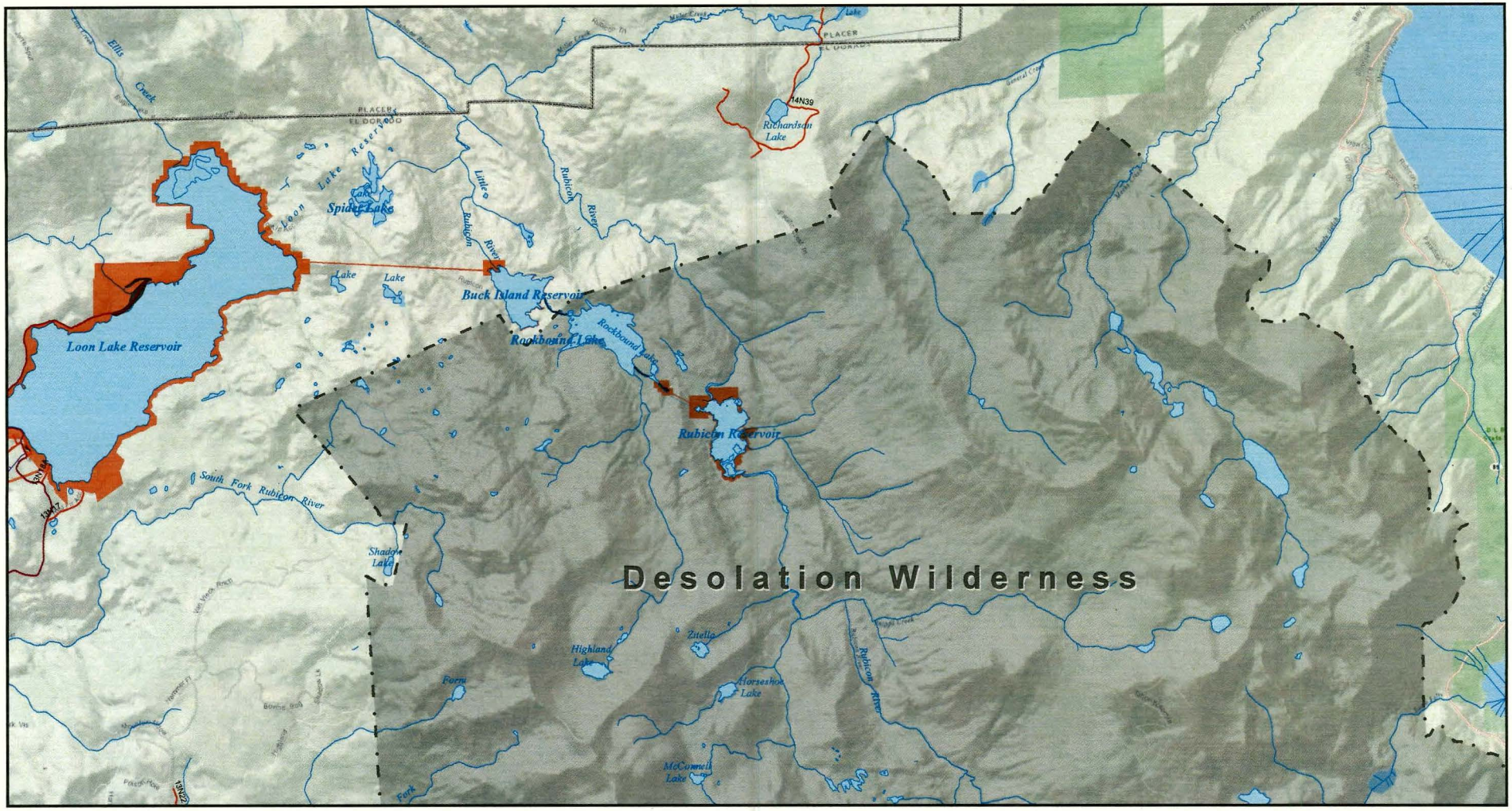

SMUD UARP Overview

Upper American River Project - FERC No. 2101

A2 Page 2 of 6

SMUD

Date Saved: 10/9/2013 4:20:12 PM

Map Features

- UARP FERC Boundary
- SMUD Facilites
- Transmission Line

Transportation

- US Highway 50
- Project Related Roads

Water Conveyance

- Canal
- Channel
- Penstock

0 0.5 1 2 3 4 Kilometers

0 0.25 0.5 1 1.5 2 Miles

Coordinate System: California State Plan Zone II (feet)
Projection: Lambert Conformal Conic
Datum: NAD 83

1:50,000

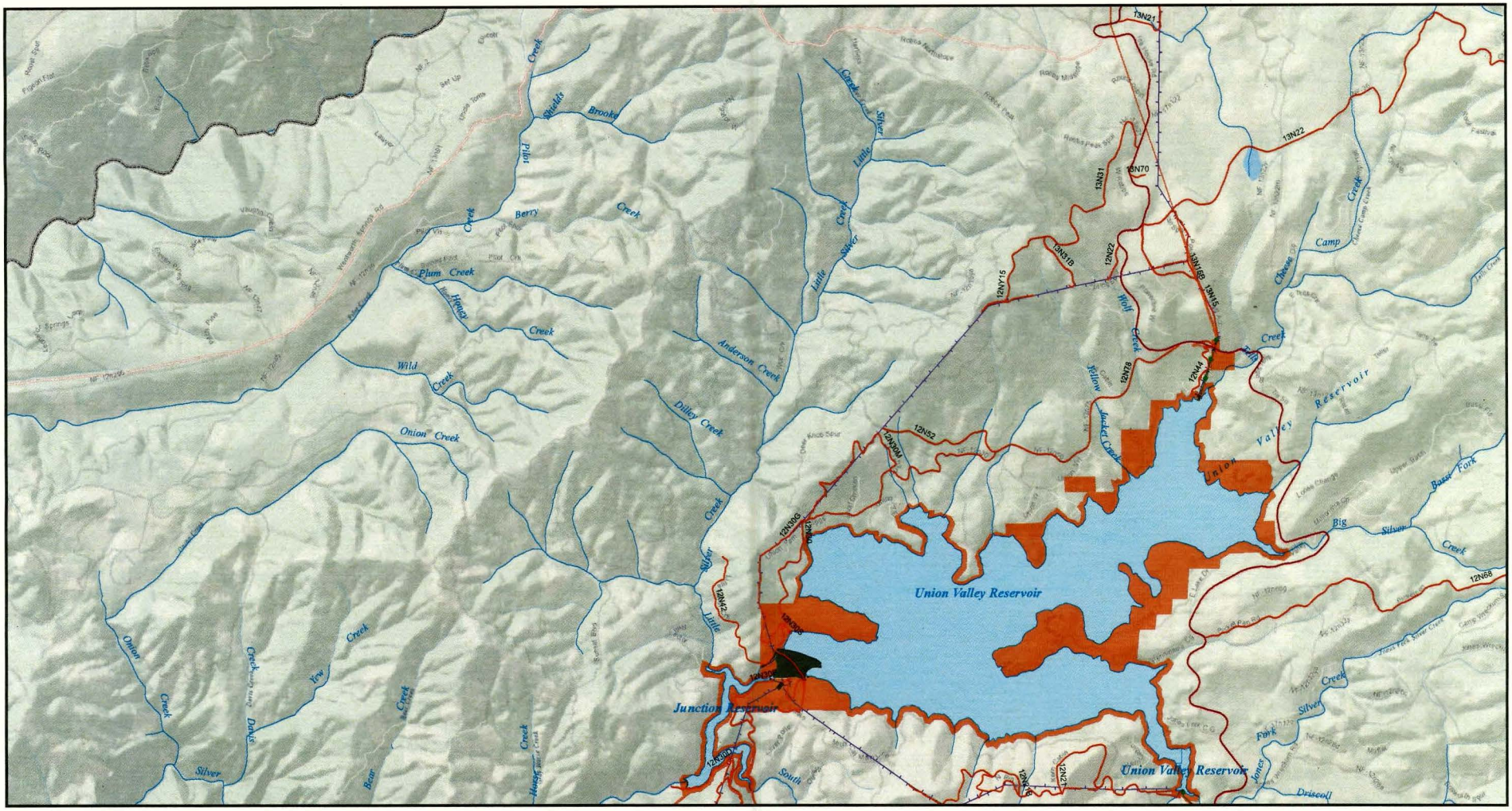

SMUD UARP Overview

Upper American River Project - FERC No. 2101

B1 Page 3 of 6

SMUD

Date Saved: 10/9/2013 4:20:12 PM

Map Features

- UARP FERC Boundary
- SMUD Facilites
- Transmission Line

Transportation

- US Highway 50
- Project Related Roads

Water Conveyance

- Canal
- Channel
- Penstock

0 0.5 1 2 3 4 Kilometers

0 0.25 0.5 1 1.5 2 Miles

Coordinate System: California State Plan Zone II (feet)
Projection: Lambert Conformal Conic
Datum: NAD 83

1:50,000

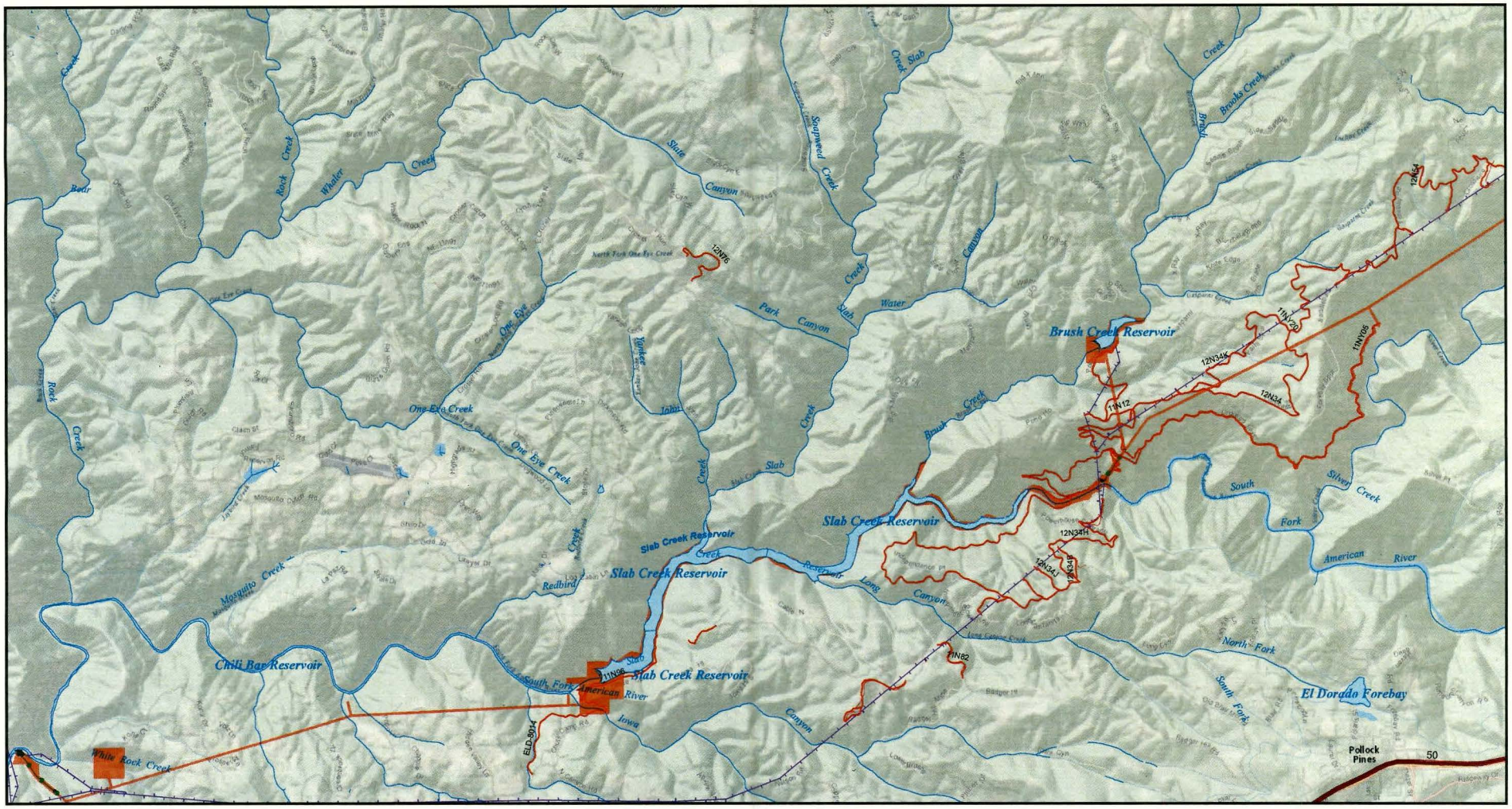

SMUD UARP Overview

Upper American River Project - FERC No. 2101

C1 Page 4 of 6

SMUD

Date Saved: 10/9/2013 4:20:12 PM

Map Features

- UARP FERC Boundary
- SMUD Facilites
- Transmission Line

Transportation

- US Highway 50
- Project Related Roads

Water Conveyance

- Canal
- Channel
- Penstock

0 0.5 1 2 3 4 Kilometers

0 0.25 0.5 1 1.5 2 Miles

Coordinate System: California State Plan Zone II (feet)
Projection: Lambert Conformal Conic
Datum: NAD 83

1:50,000

N

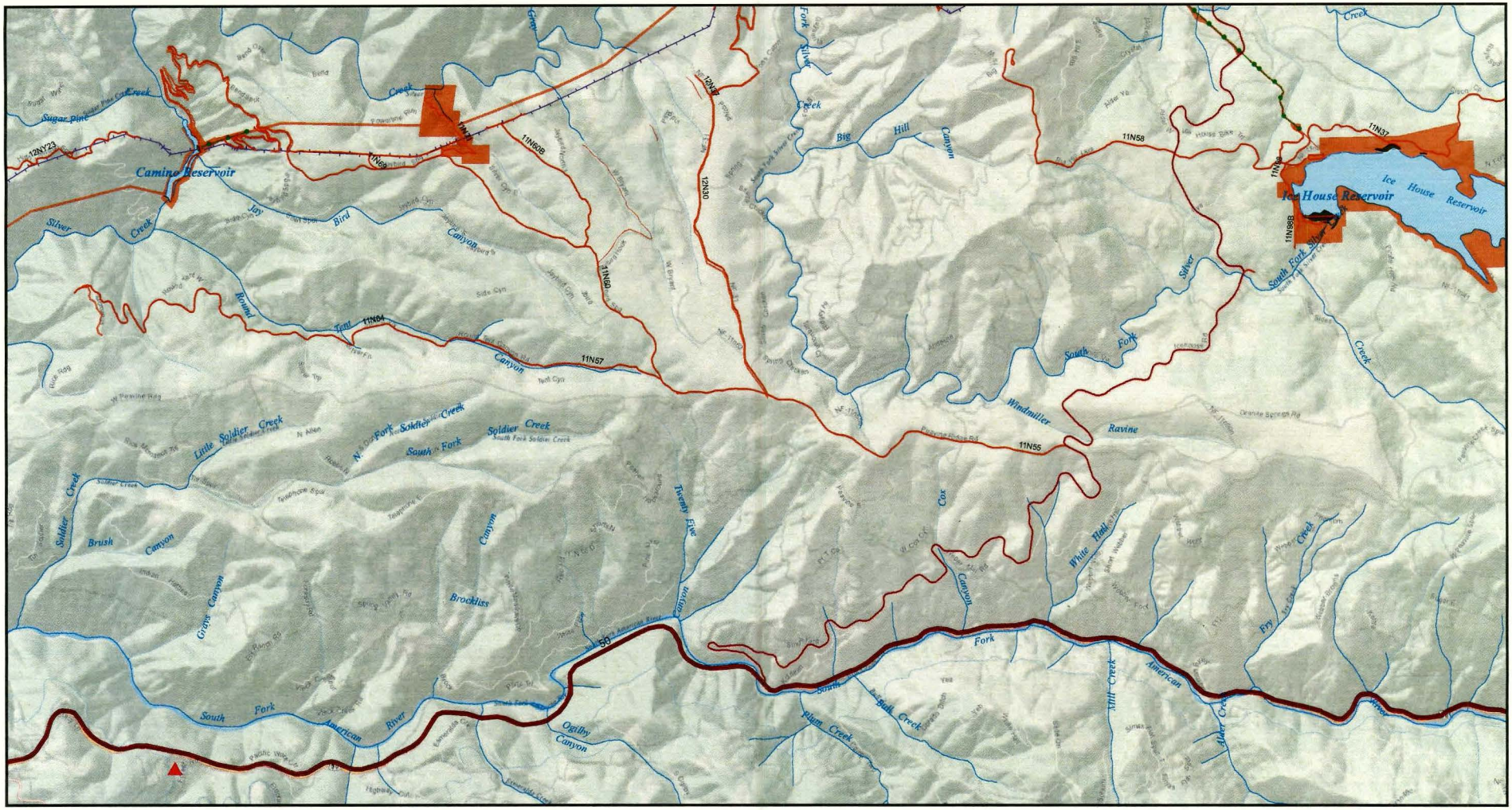

SMUD UARP Overview

Upper American River Project - FERC No. 2101

C2 Page 5 of 6

SMUD

Date Saved: 10/9/2013 4:20:12 PM

Map Features

- UARP FERC Boundary
- SMUD Facilites
- Transmission Line

Transportation

- US Highway 50
- Project Related Roads

Water Conveyance

- Canal
- Channel
- Penstock

0 0.5 1 2 3 4 Kilometers

0 0.25 0.5 1 1.5 2 Miles

Coordinate System: California State Plan Zone II (feet)
Projection: Lambert Conformal Conic
Datum: NAD 83

1:50,000

N

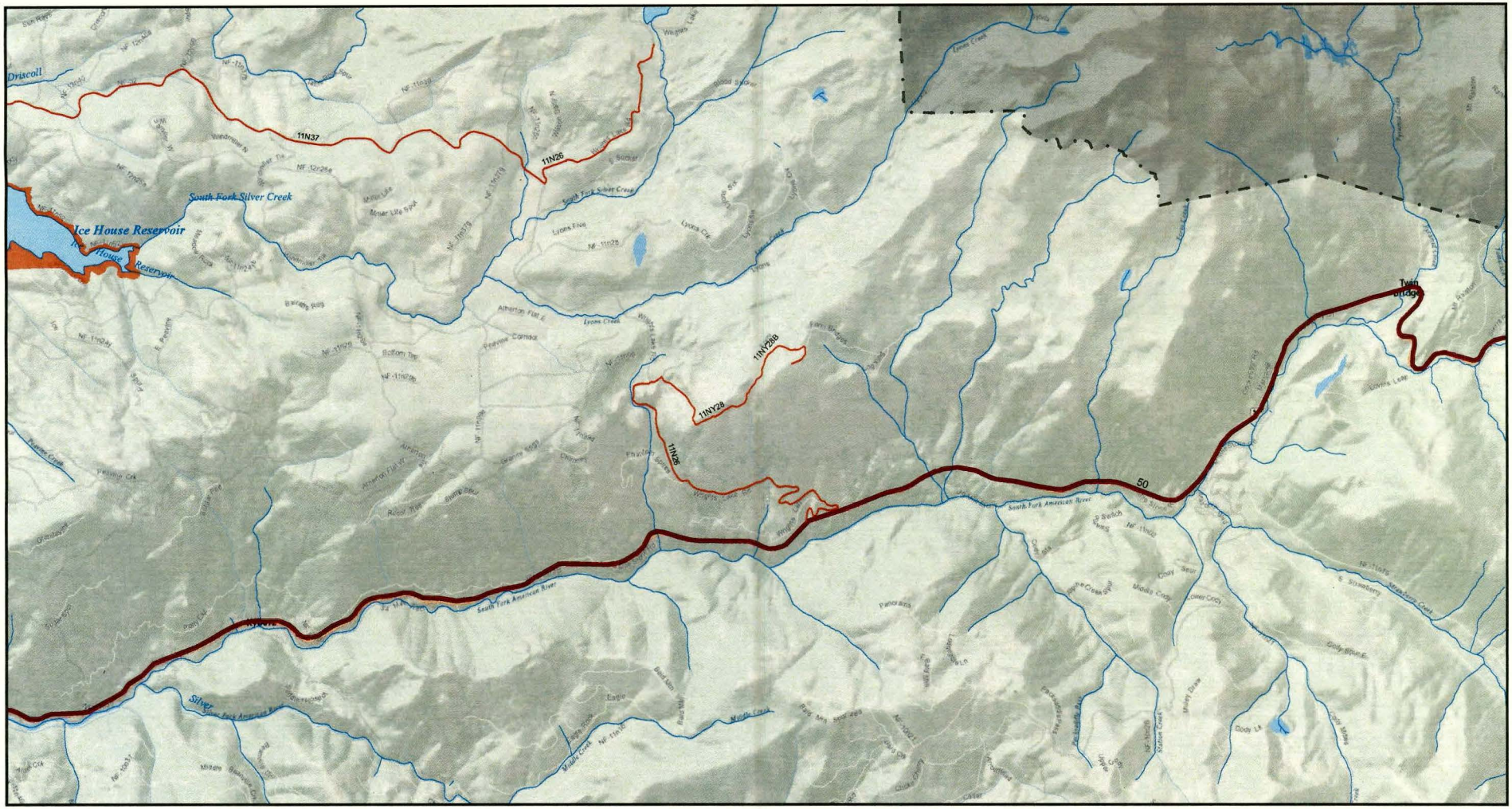

SMUD UARP Overview

Upper American River Project - FERC No. 2101

C3 Page 6 of 6

SMUD

Date Saved: 10/9/2013 4:20:12 PM

Map Features

- UARP FERC Boundary
- SMUD Facilites
- Transmission Line

Transportation

- US Highway 50
- Project Related Roads

Water Conveyance

- Canal
- Channel
- Penstock

0 0.5 1 2 3 4 Kilometers

0 0.25 0.5 1 1.5 2 Miles

Coordinate System: California State Plan Zone II (feet)
Projection: Lambert Conformal Conic
Datum: NAD 83

1:50,000