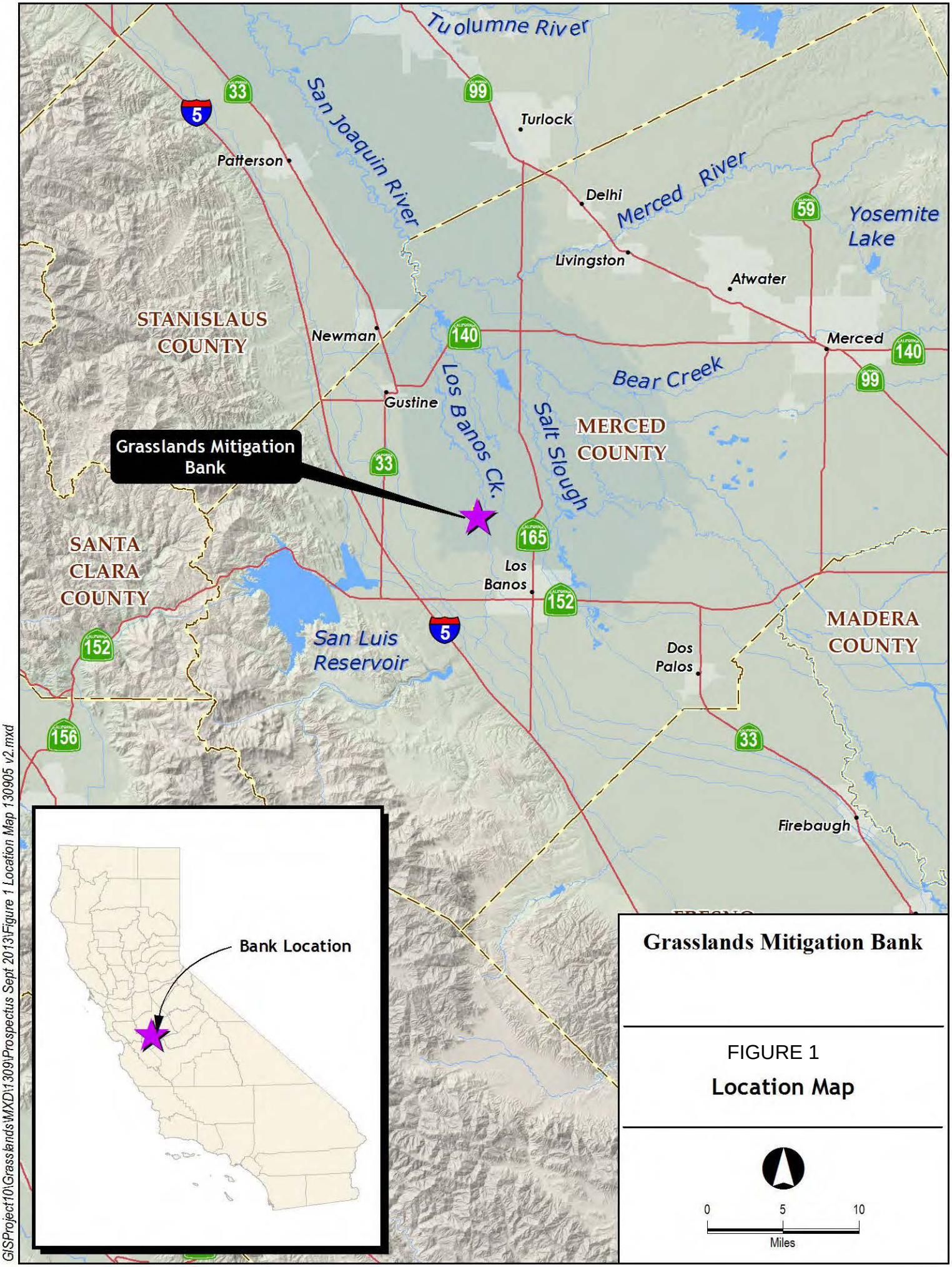

GISProject10\GrasslandsMXD\1309\Prospectus Sept 2013\Figure 1 Location Map 130905 v2.mxd

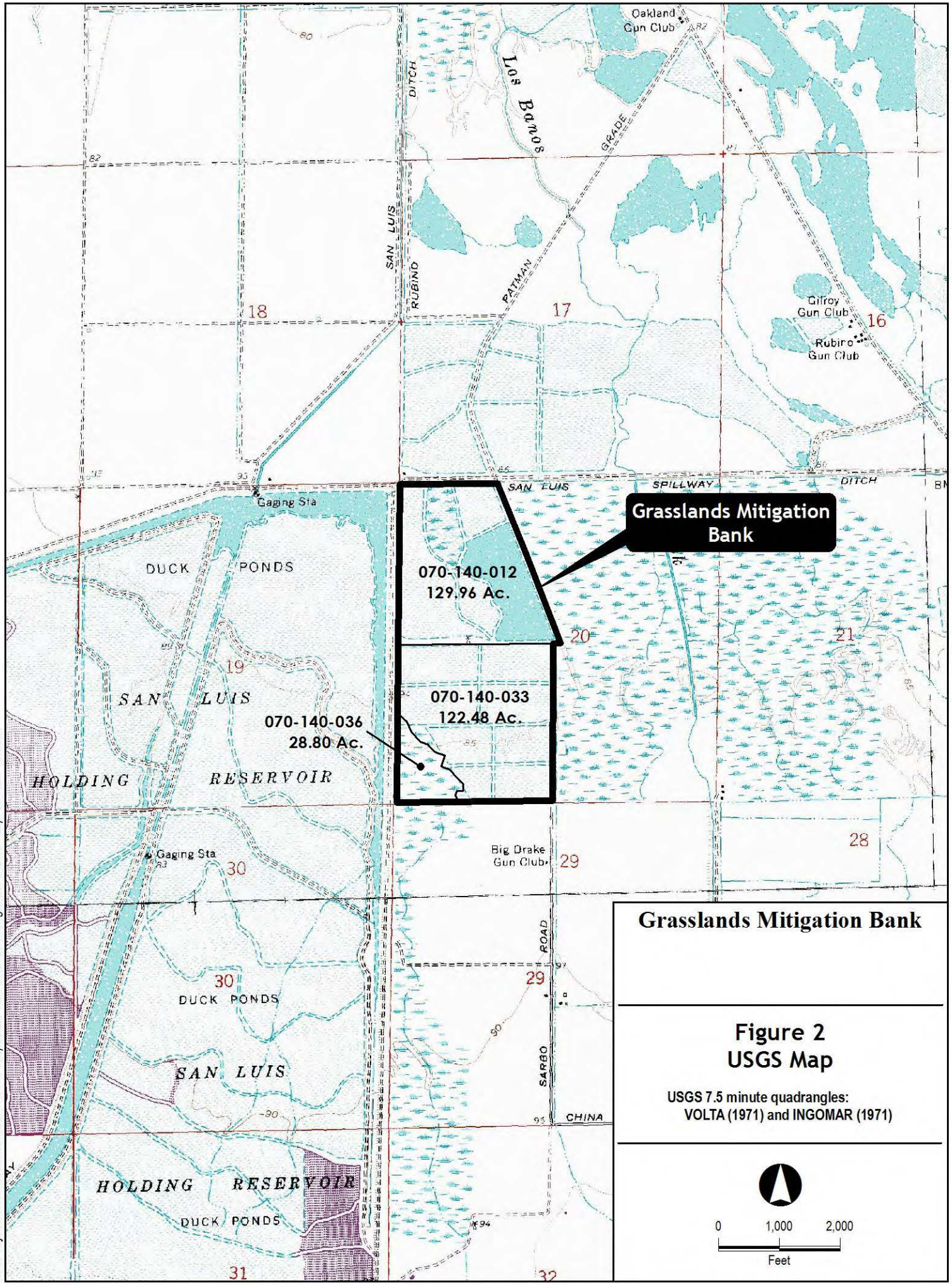

GISProject10\Grasslands\MXD\1311\Prospectus Rev Nov 2013\Figure 2 USGS Map 131121 v3.mxd

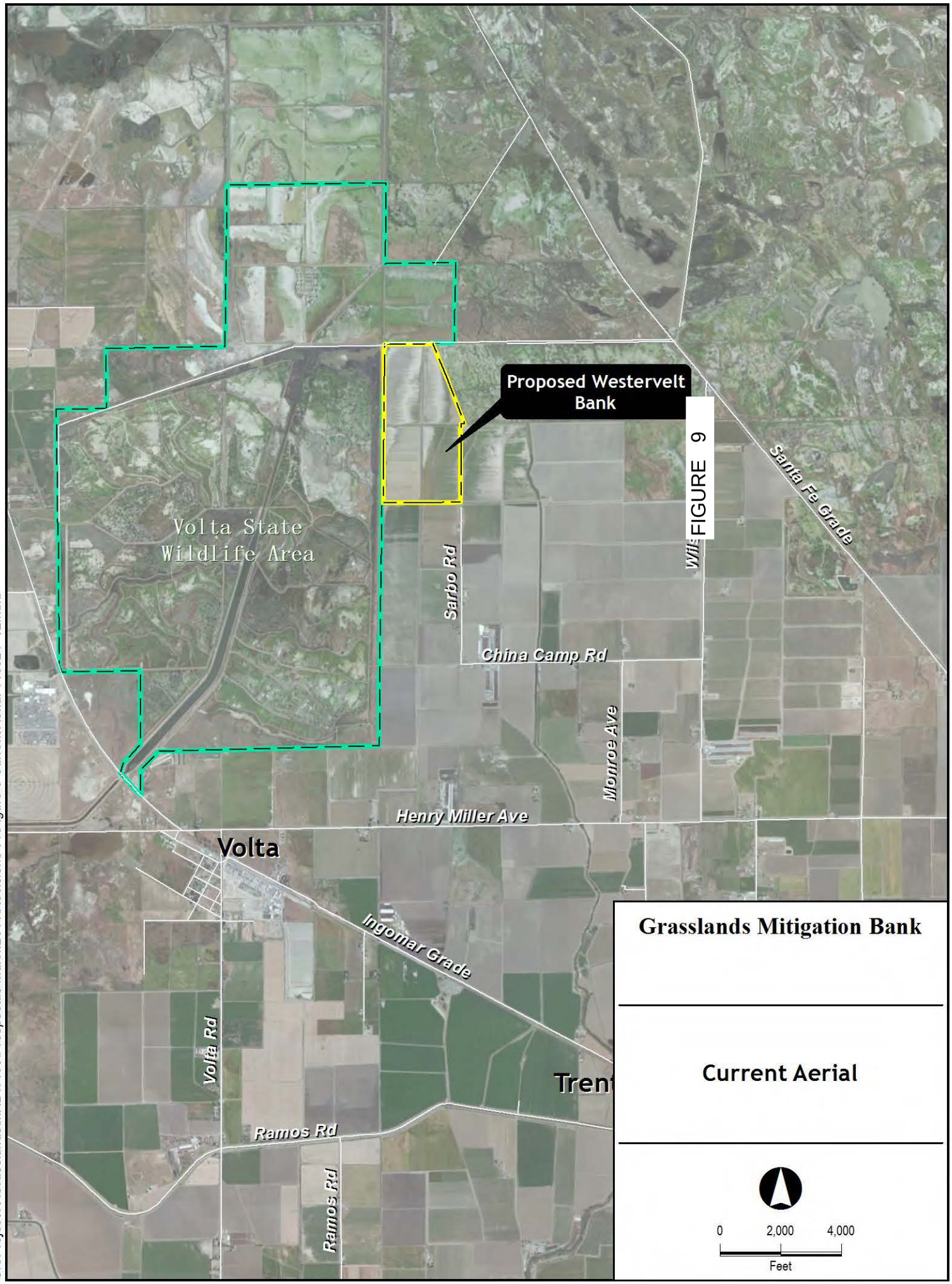

FIGURE 9

GISProject10\Grasslands\MXD\1403\Prospectus March2014\Revisions v1\Figure 9 Current Aerial 140321 v2.mxd

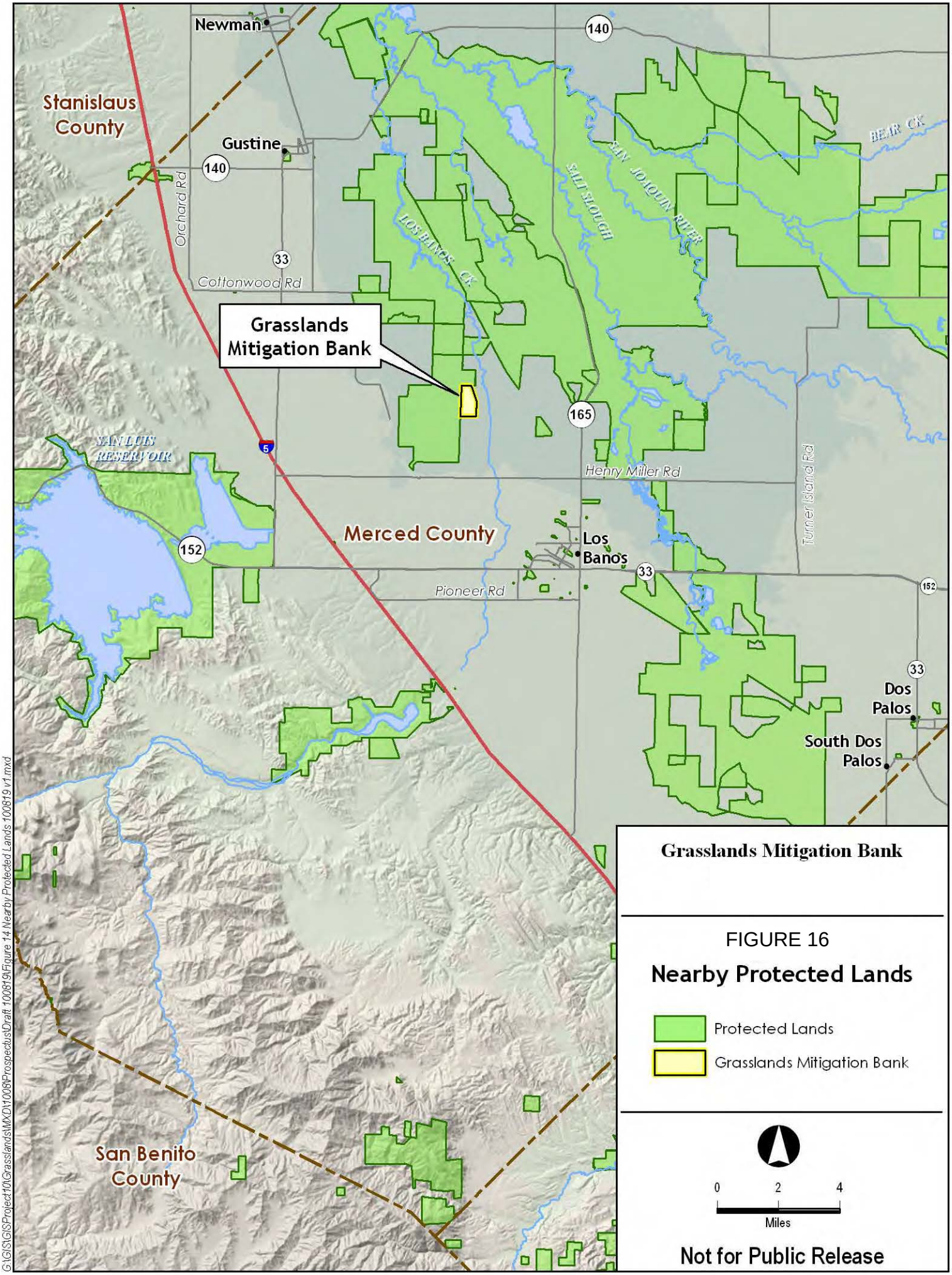
Newman
Gustine
Stanislaus County
Merced County
San Benito County
Grasslands Mitigation Bank
Los Banos
Dos Palos
South Dos Palos
SAN LUIS RESERVOIR
LOS BANOS CK
SALT SLOUGH
SAN JOAQUIN RIVER
BEAR CK
Orchard Rd
Cottonwood Rd
Henry Miller Rd
Turner Island Rd
Pioneer Rd
140
33
165
5
152
Grasslands Mitigation Bank
FIGURE 16
Nearby Protected Lands
Protected Lands
Grasslands Mitigation Bank
0
2
4
Miles
Not for Public Release
G:\GIS\GIS\Project10\Grasslands\MXD\10080\Prospectus\Draft 100819\Figure 14 Nearby Protected Lands 100819 v1.mxd

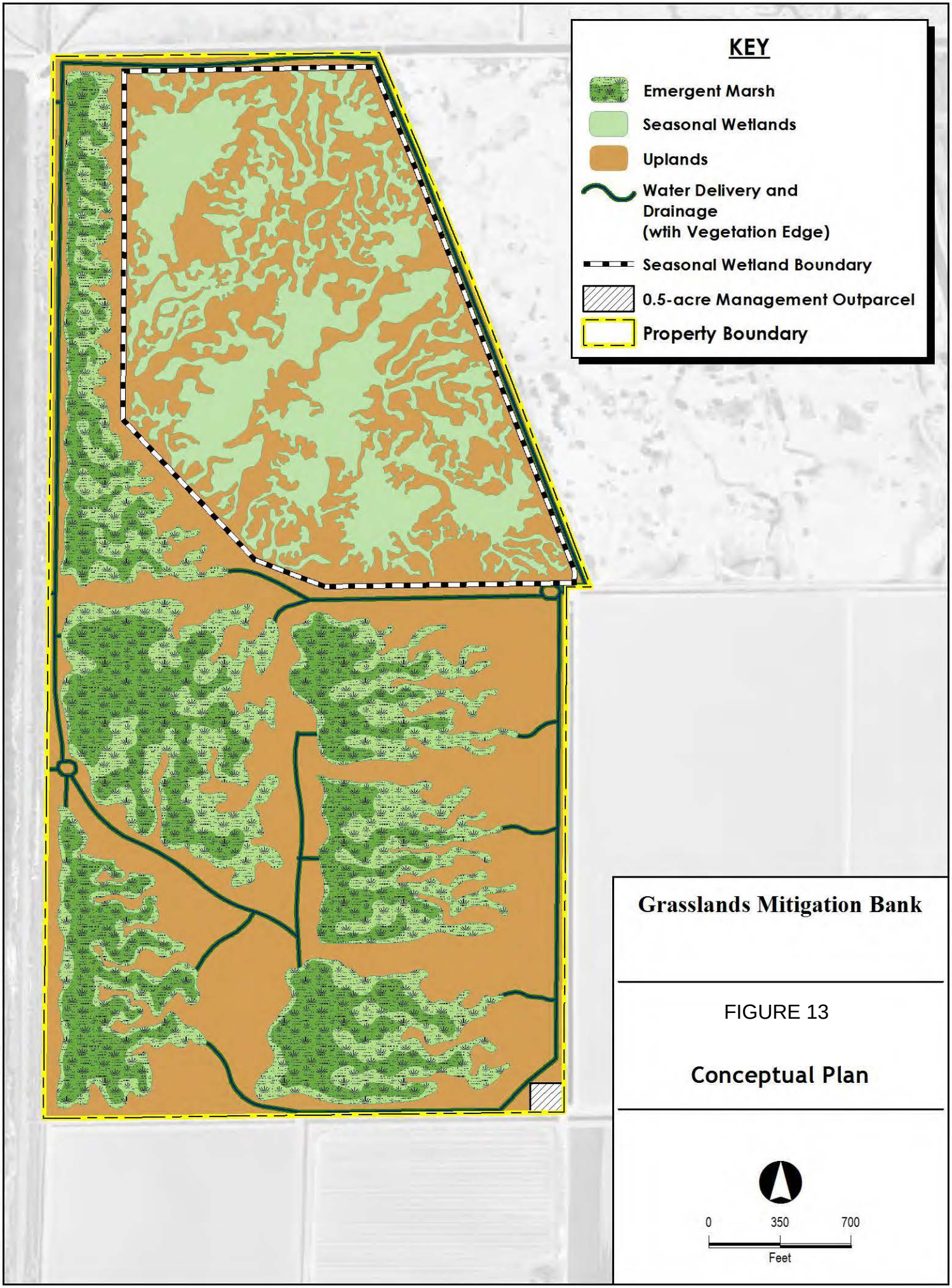

Grasslands Mitigation Bank

FIGURE 13

Conceptual Plan

GISProject10\Grasslands\MXD\1403\Prospectus March2014\Revisions v1\Figure 13 Conceptual Plan 140321 v1.mxd

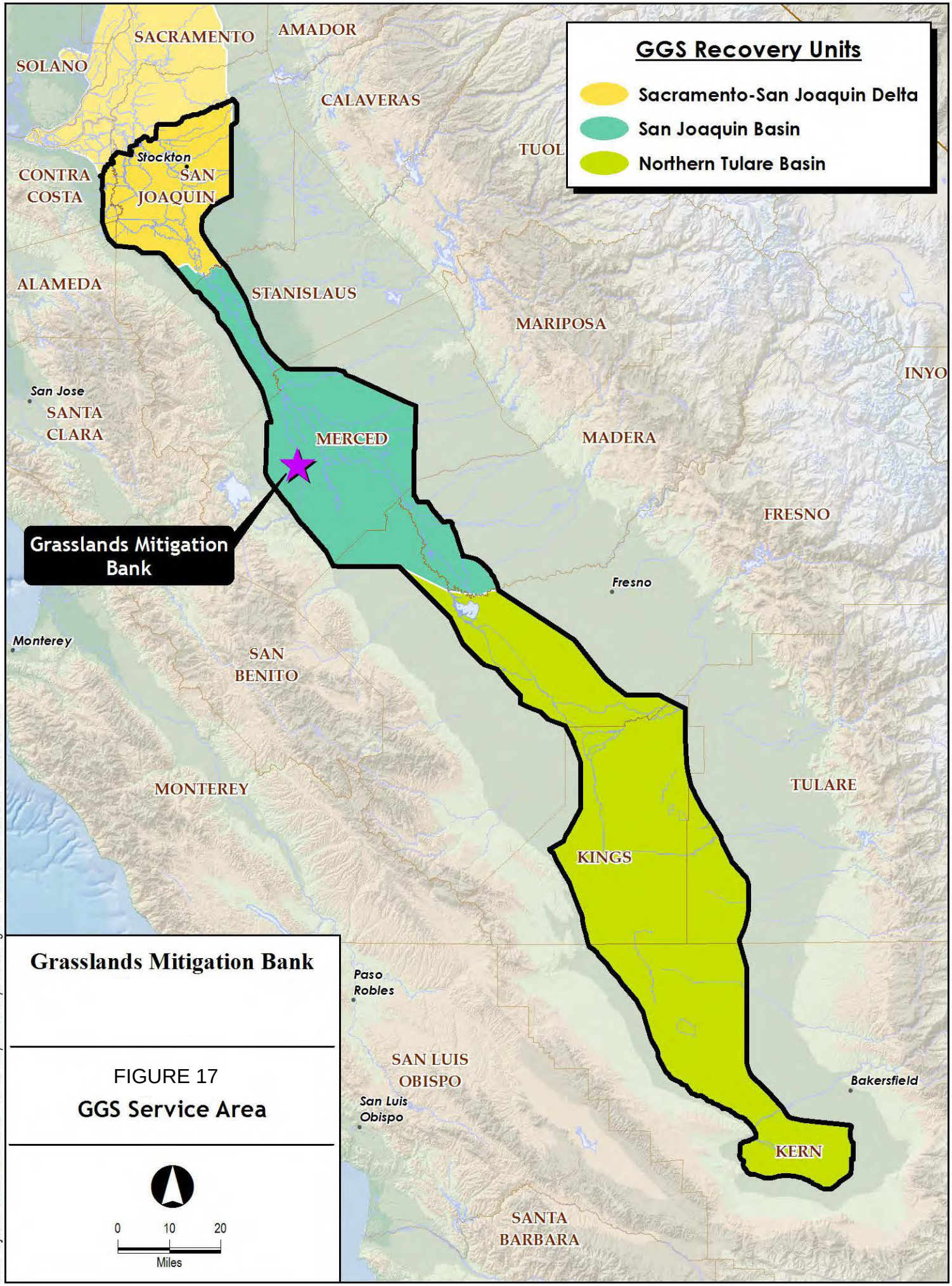

Grasslands Mitigation Bank

FIGURE 17

GGS Service Area

GISProject10\Grasslands\MXD\13091\Prospectus Sept 2013\Figure 10 GGS Service Area 130905 v2.mxd

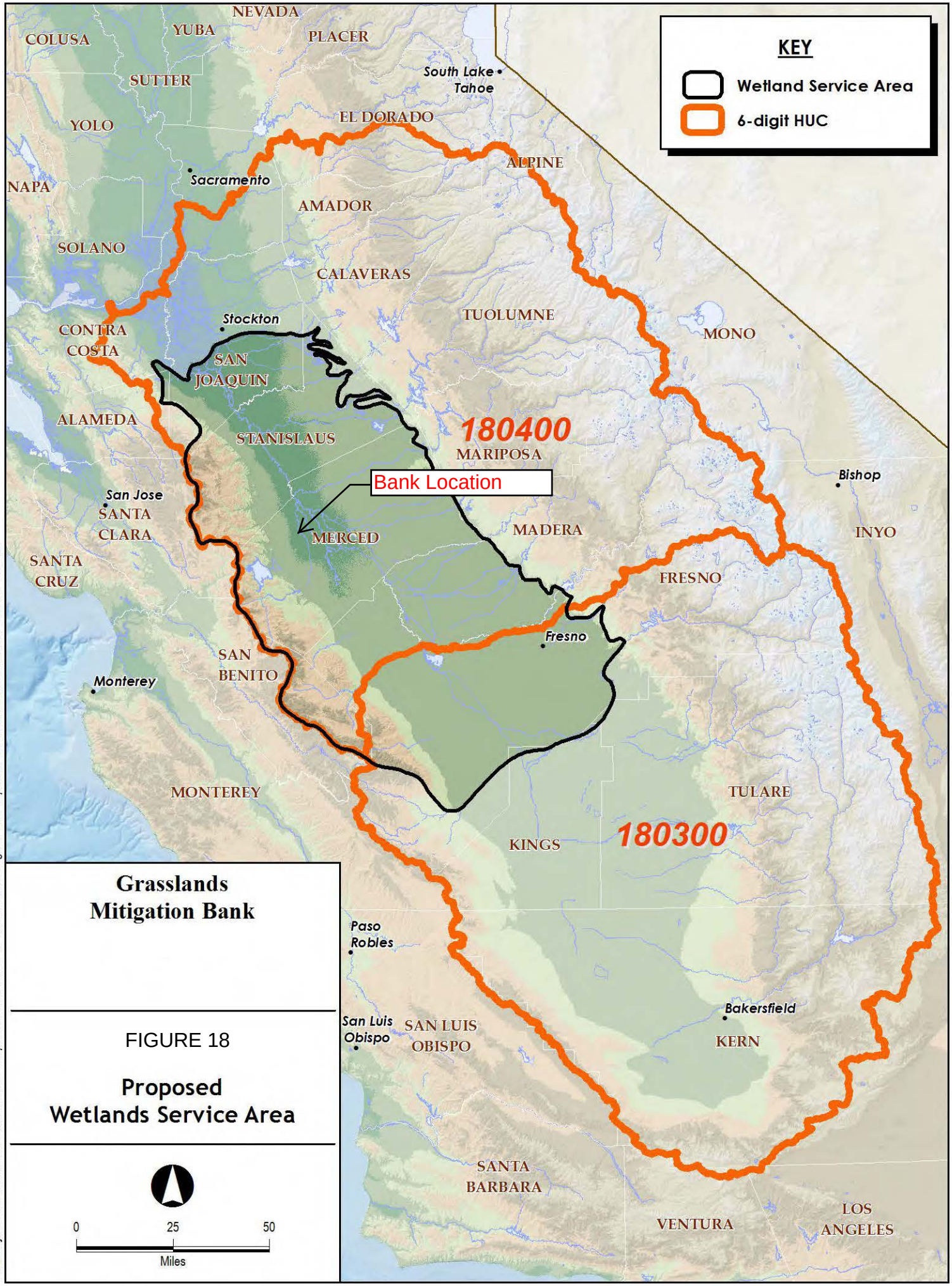

Grasslands Mitigation Bank

FIGURE 18

Proposed Wetlands Service Area

GISProject10\Grasslands\MXD\1403\Prospectus March2014\Revisions v1\Figure 18 Proposed Wetlands Service Area 130324 v1.mxd