City of Steamboat Springs
Routt County, Colorado

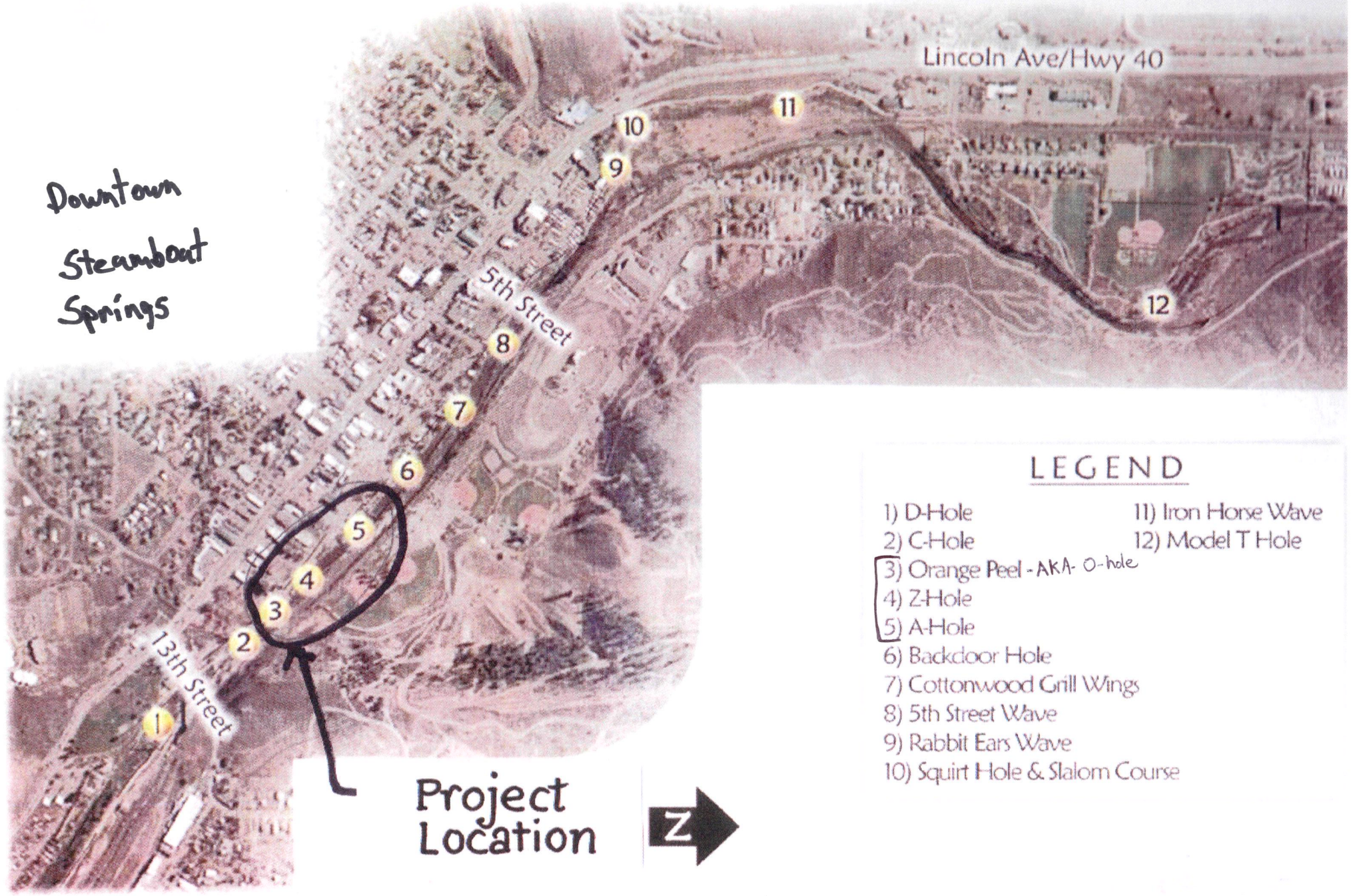

LEGEND

1) D-Hole
2) C-Hole
3) Orange Peel - AKA- O-hole
4) Z-Hole
5) A-Hole
6) Backdoor Hole
7) Cottonwood Grill Wings
8) 5th Street Wave
9) Rabbit Ears Wave
10) Squirt Hole & Slalom Course
11) Iron Horse Wave
12) Model T Hole

Steamboat Springs O-Hole Maintenance Project

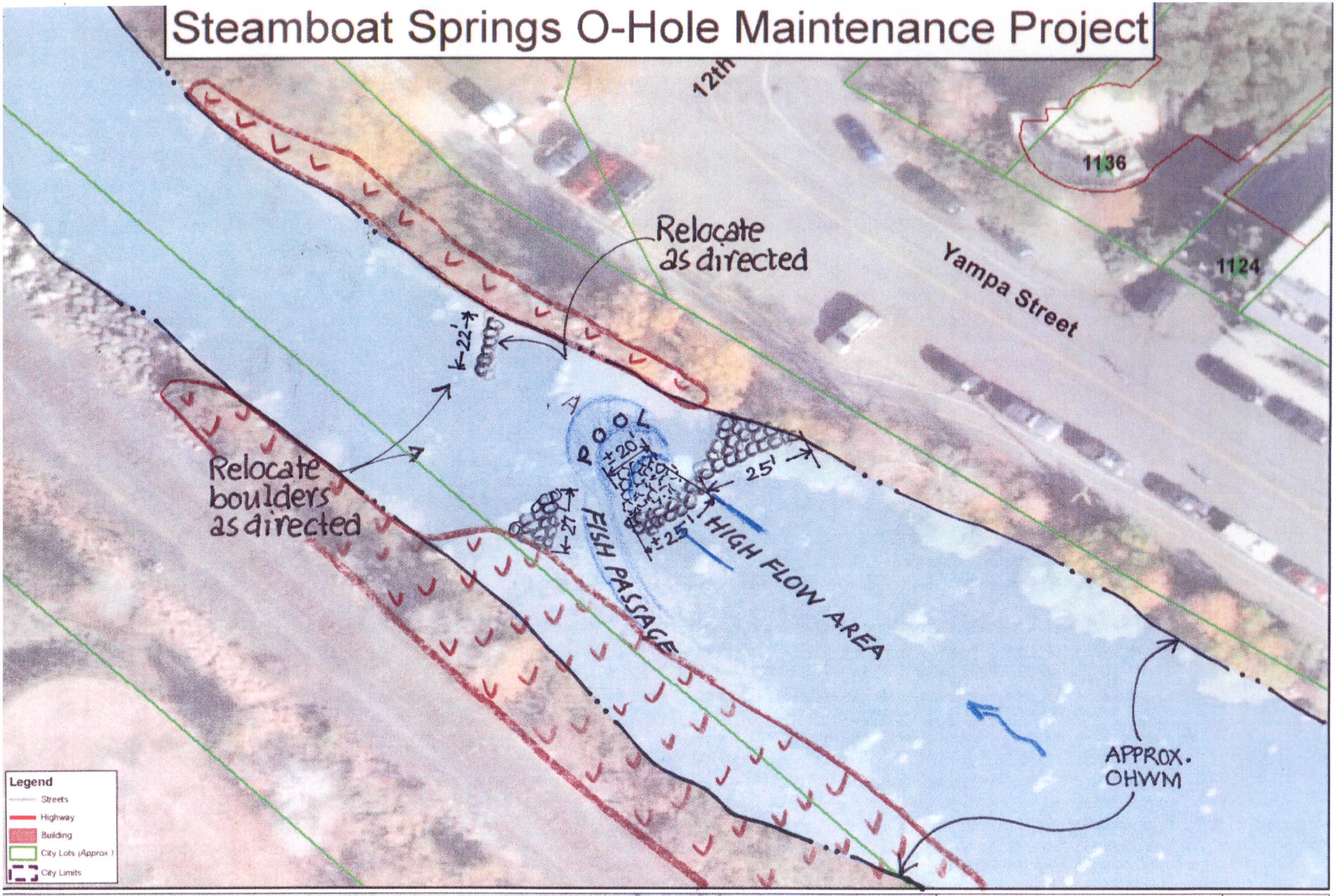

Steamboat Springs GIS SERVICES

= Existing Wetlands (approx. boundary)

This Data was prepared from publicly available information and should be used for reference purposes only. The City of Steamboat Springs makes no warranty, either express, implied, or statutory, with respect to the accuracy or completeness of this data or its merchantability or fitness for any particular purpose.

1:486

Figure 2C

Cross section of O-hole

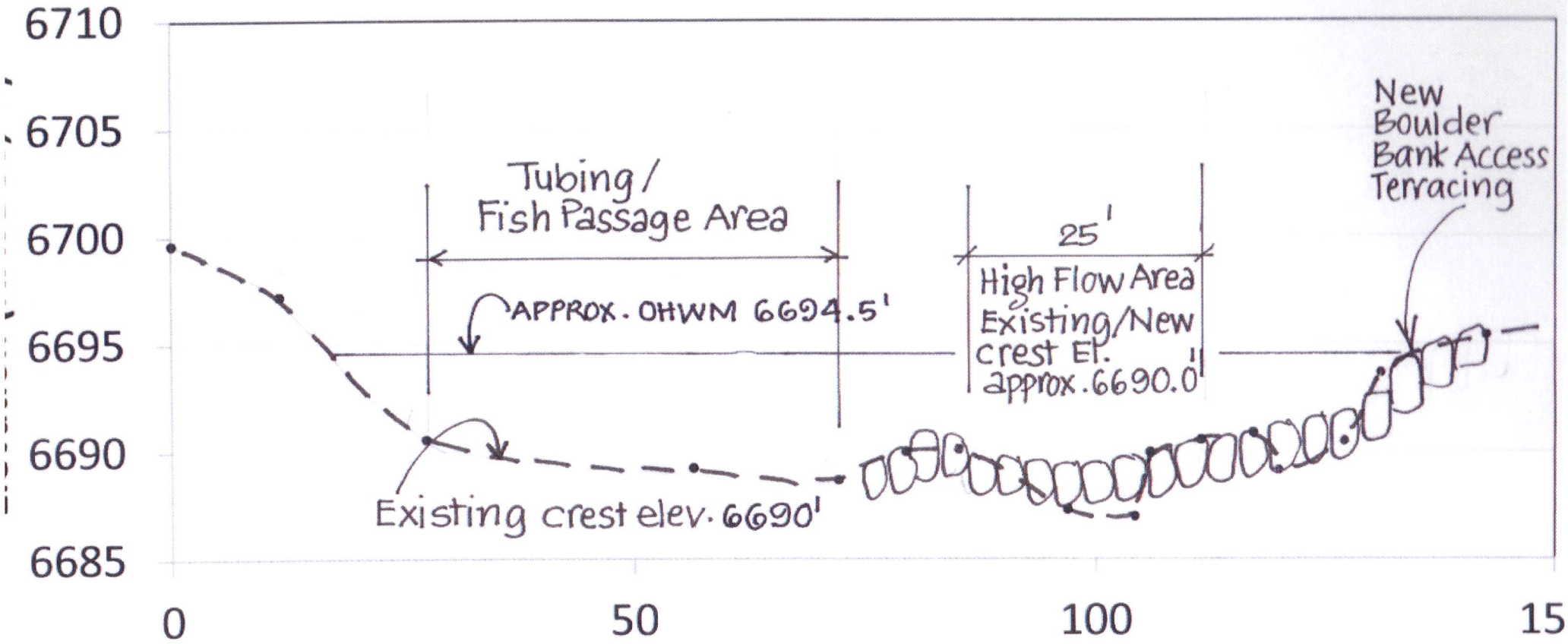

NOV. 2012 FIGURE 4 C

Steamboat Springs Z-Hole Maintenance Project

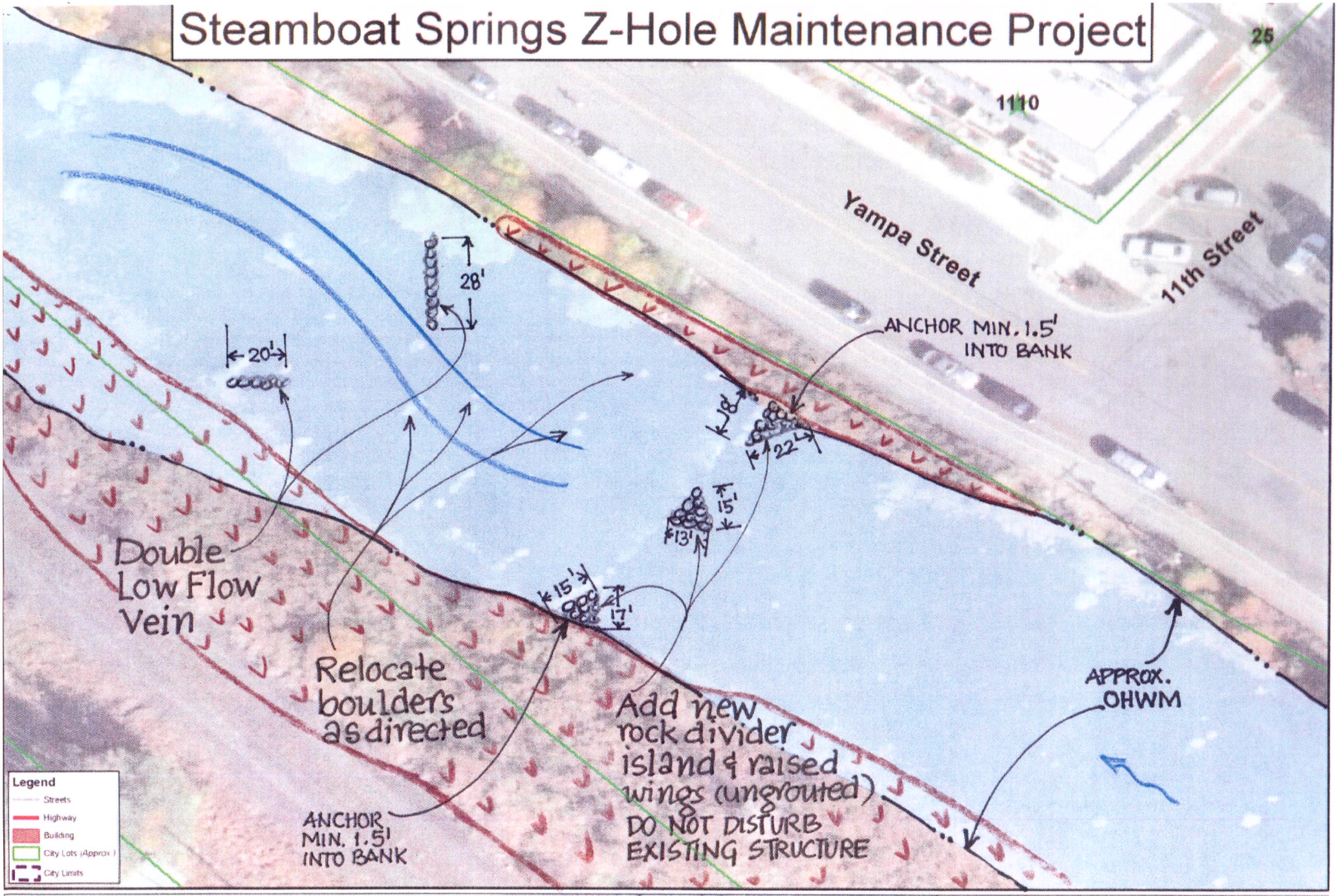

Steamboat Springs GIS SERVICES

= Existing Wetlands (approx. boundary)

This Data was prepared from publicly available information and should be used for reference purposes only. The City of Steamboat Springs makes no warranty, either express, implied, or statutory, with respect to the accuracy or completeness of this data or its merchantability or fitness for any particular purpose.

1:486

Figure 2 R

Cross section of Z-hole

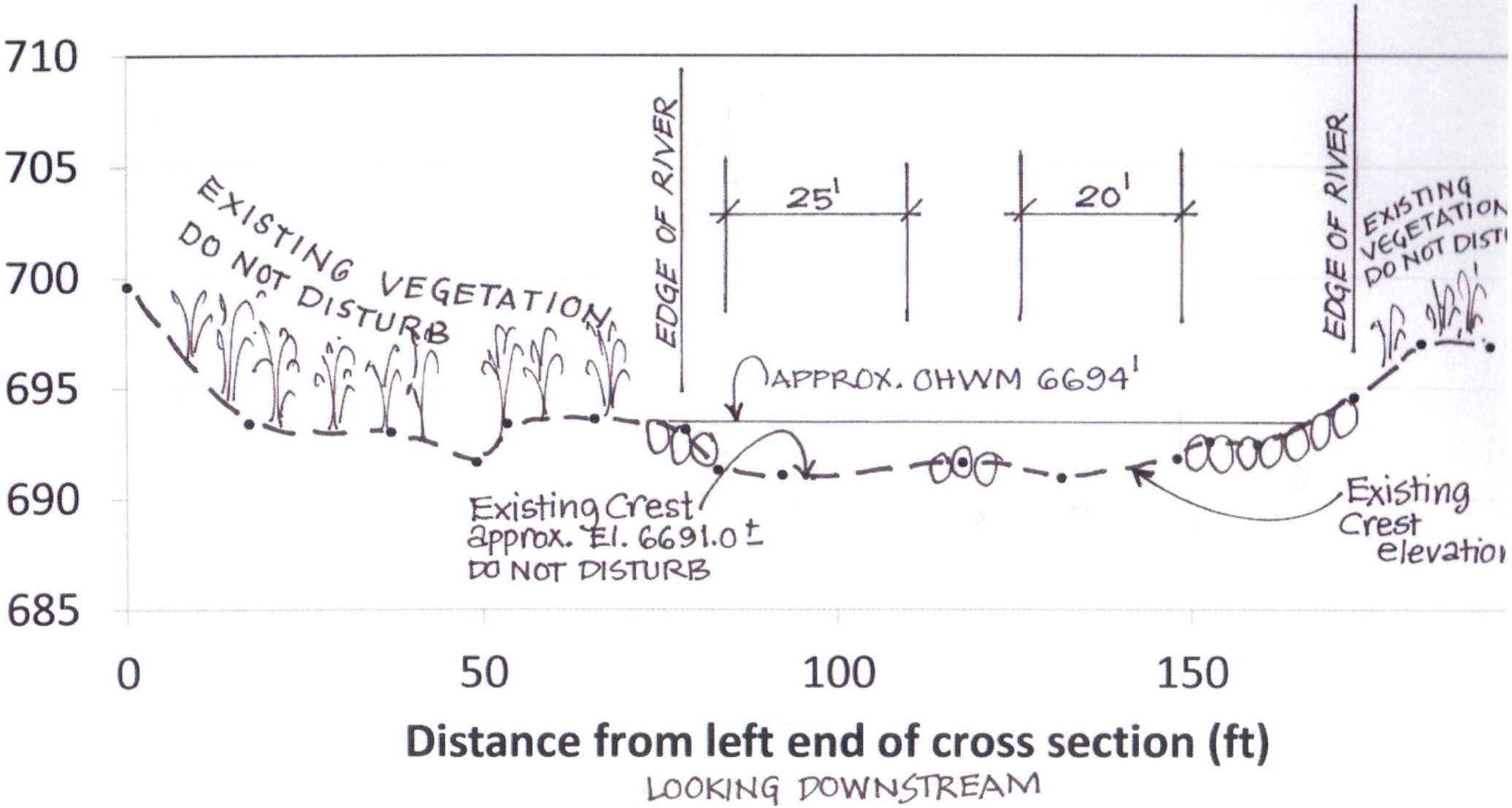

NOV. 2012 FIGURE 4 B

Steamboat Springs A-Hole Maintenance Project

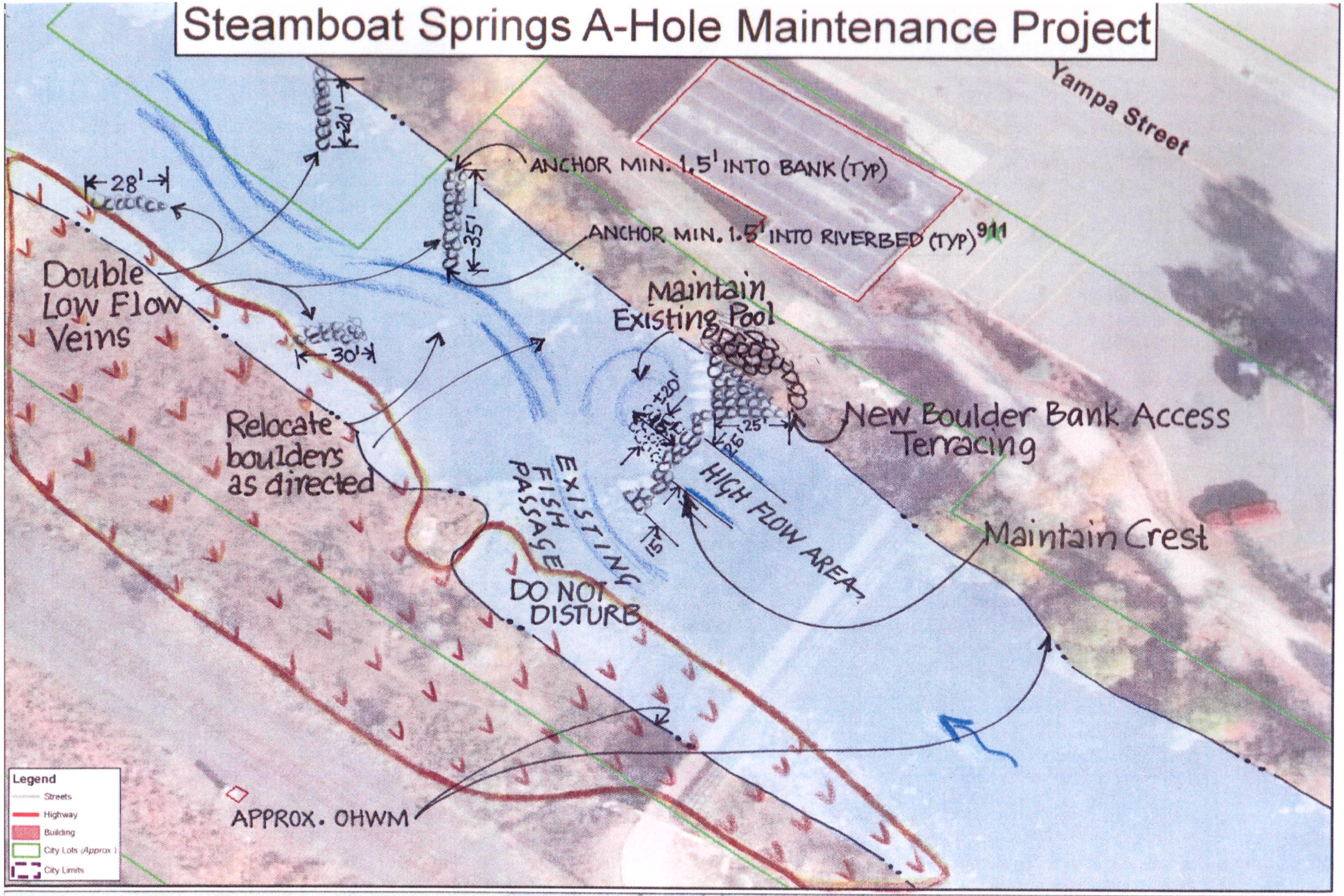

Steamboat Springs GIS SERVICES

= Existing wetlands (approx. boundary)

This Data was prepared from publicly available information and should be used for reference purposes only. The City of Steamboat springs makes no warranty, either express, implied, or statutory, with respect to the accuracy or completeness of this data or its merchantability or fitness for any particular purpose.

1:486

NOV 2012

Figure 2A

Cross section of A-hole

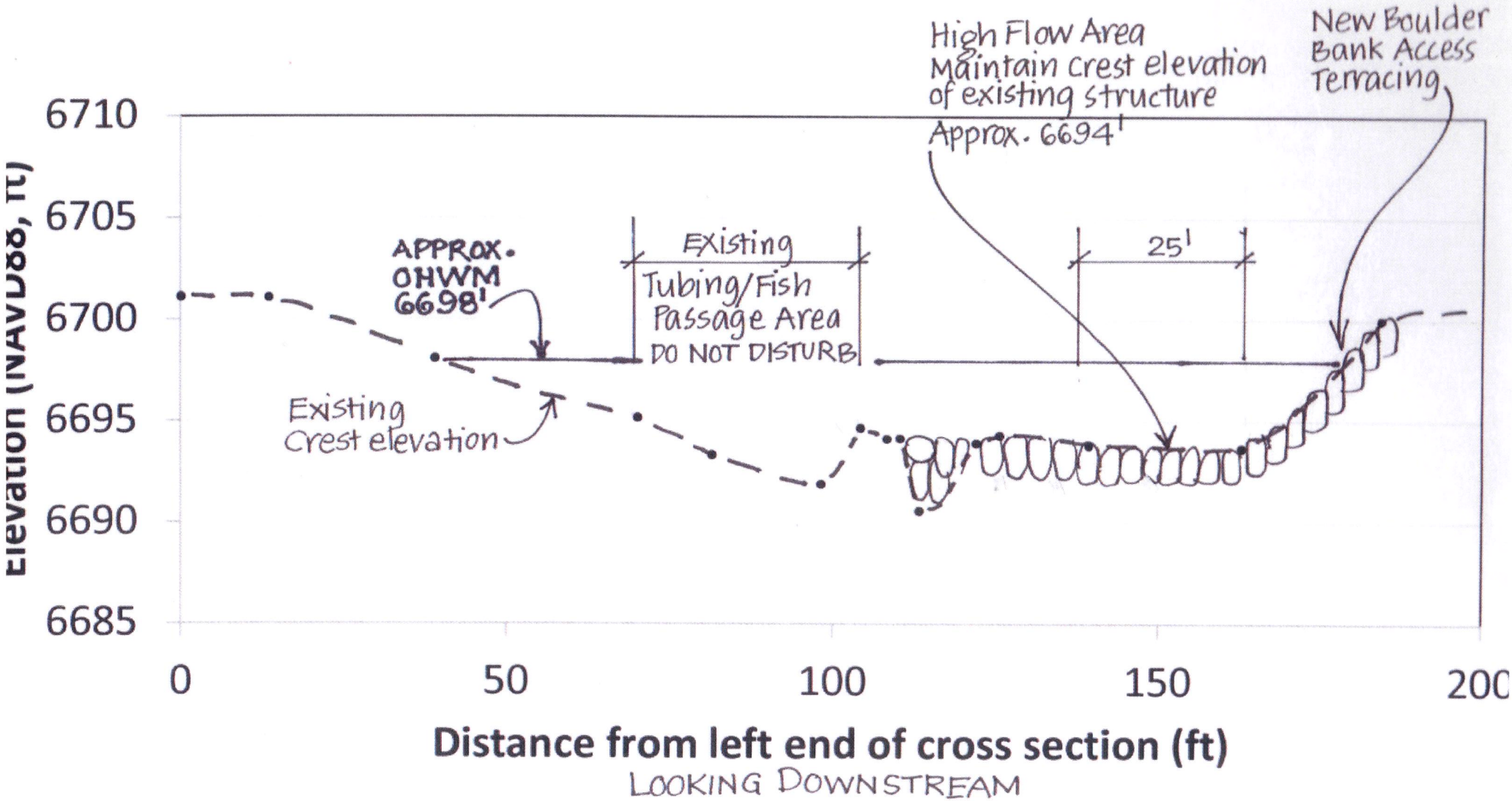

NOV. 2012 FIGURE 4A